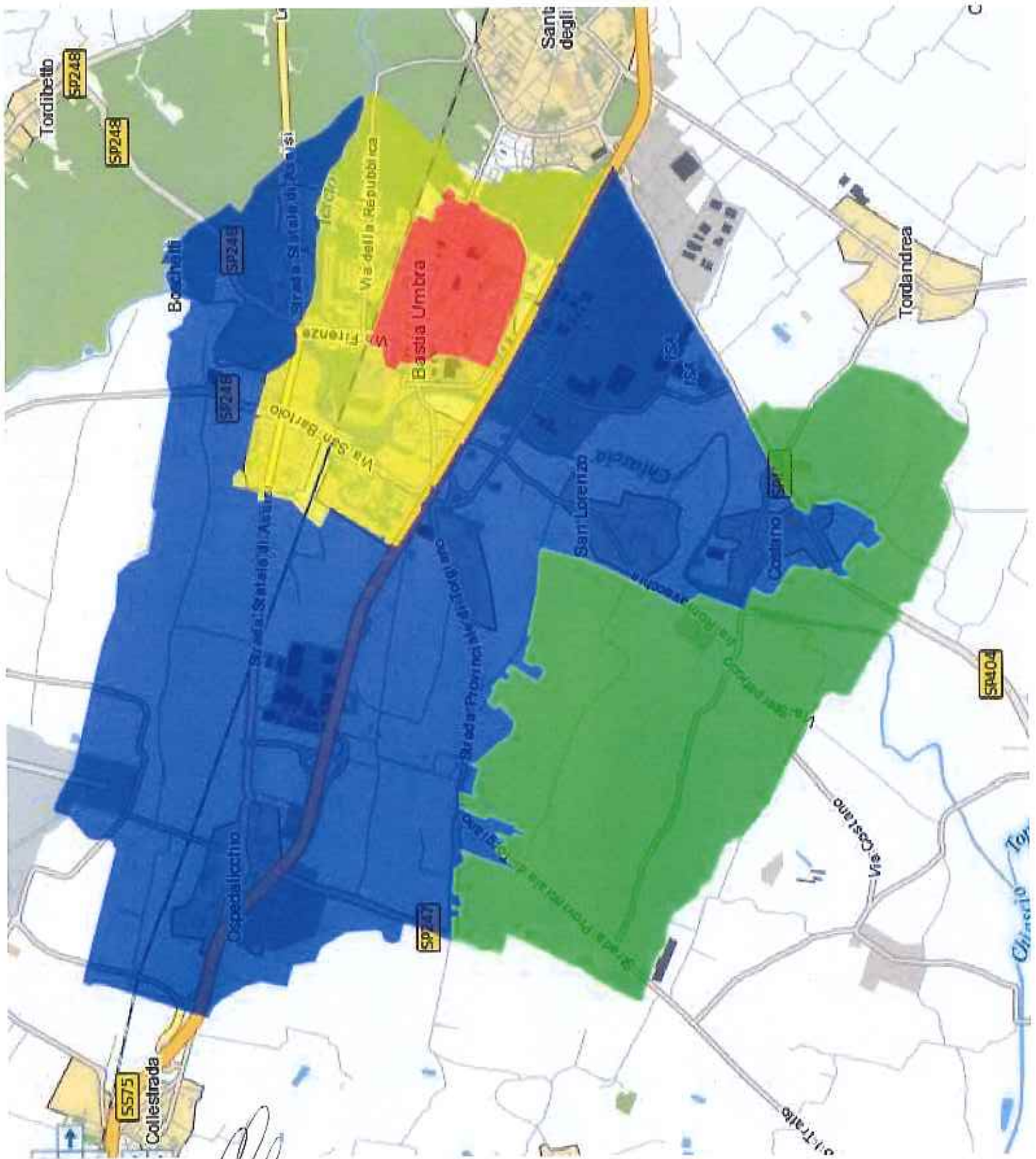


Allegato 2)

PLANIMETRIE COMUNI INTERESSATI LEGGE N. 80/2014
AI FINI DELLA STIPULA DEI CONTRATTI DI LOCAZIONE A
CANONE CONCORDATO

Leg. R. S. B. *Gi*
A
ca *Car*

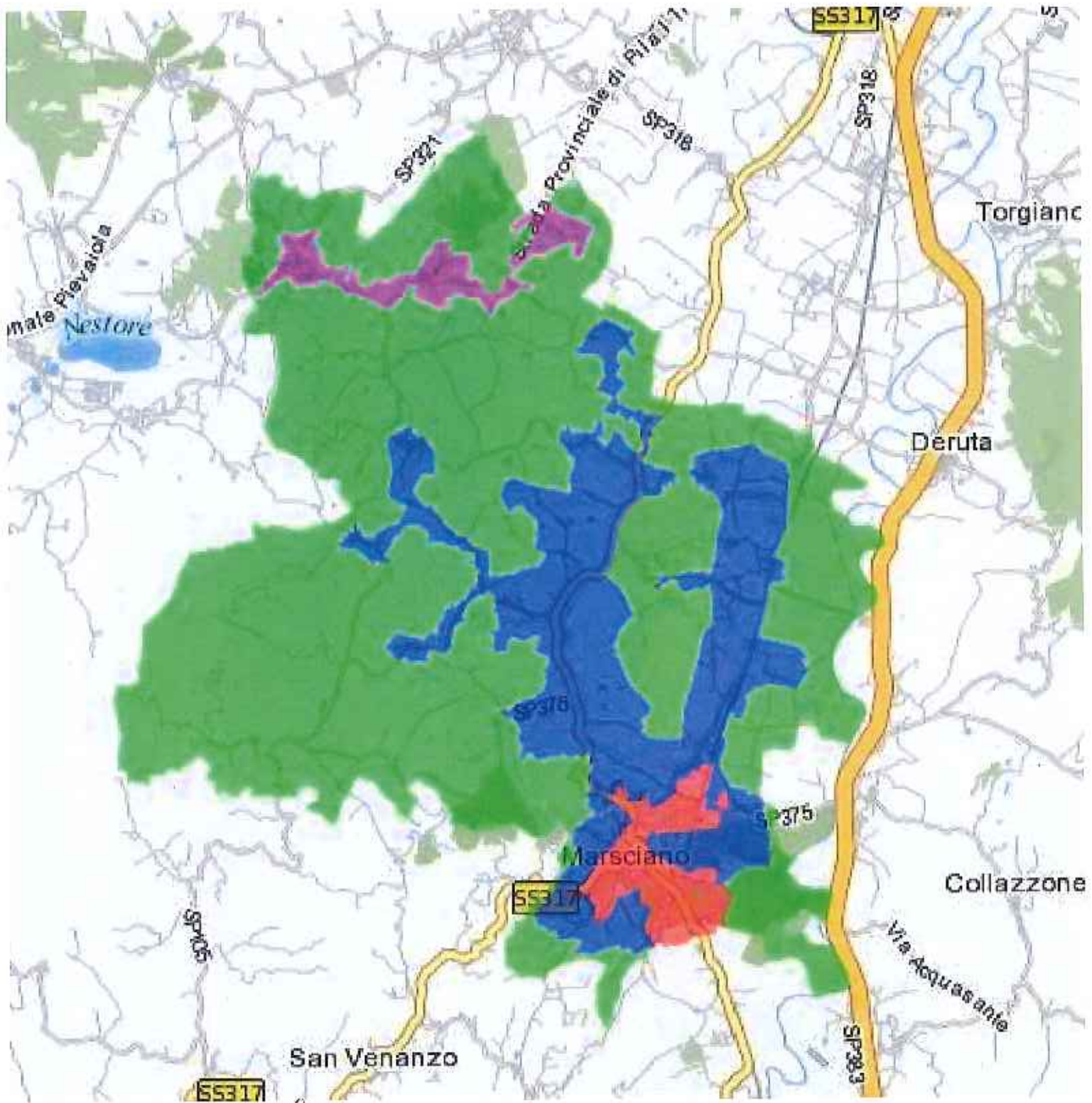


[Handwritten signature]

[Handwritten signature]

[Handwritten signature]



PLANCHERIA
BASTIA UMBRA
[Handwritten mark]

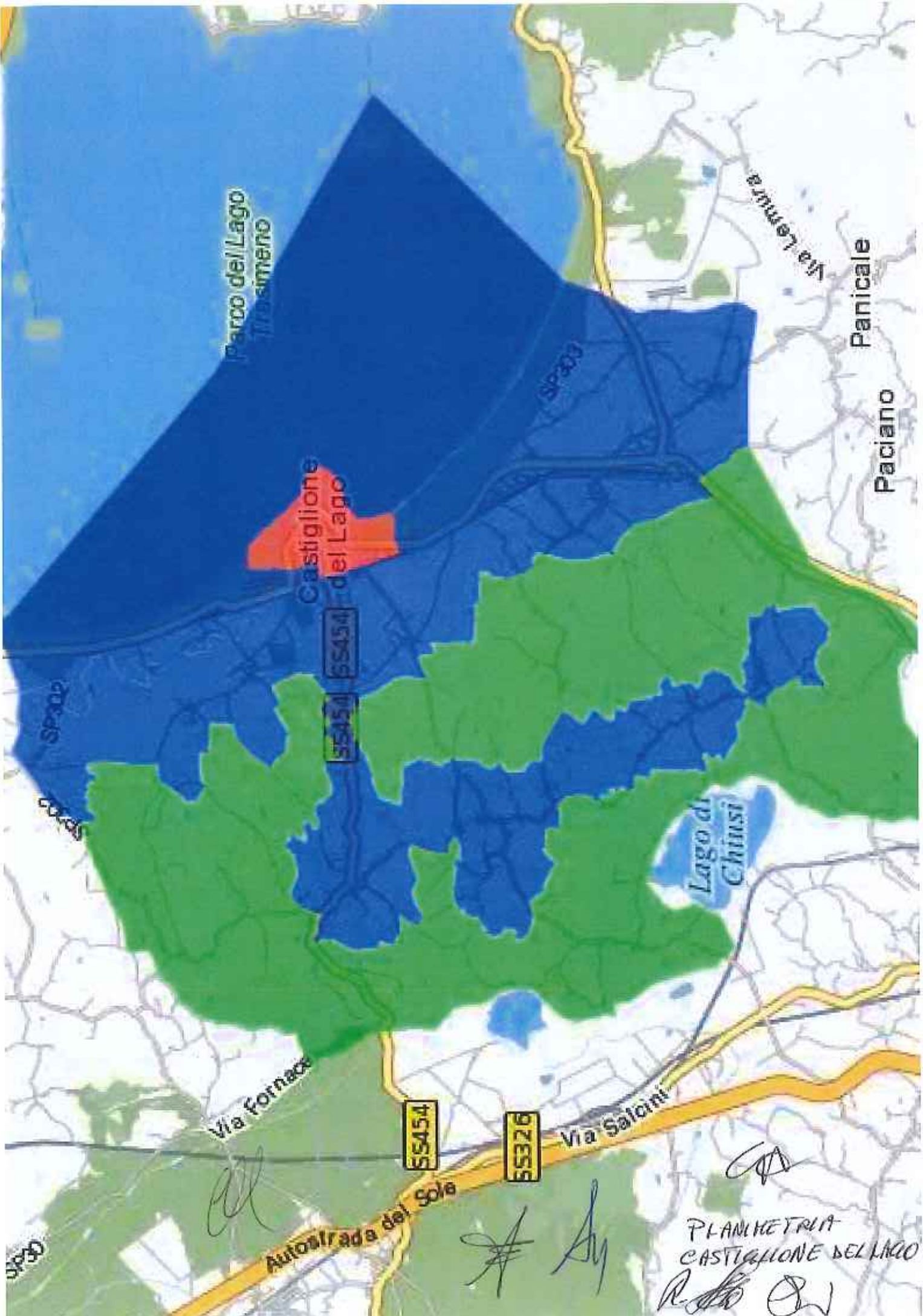







PLANIMETRIA
 MARSICIANO



Parco del Lago Trasimeno

Castiglione del Lago

Lago di Chiusi

Panicale

Paciano

Via Fornace

Via Salsini

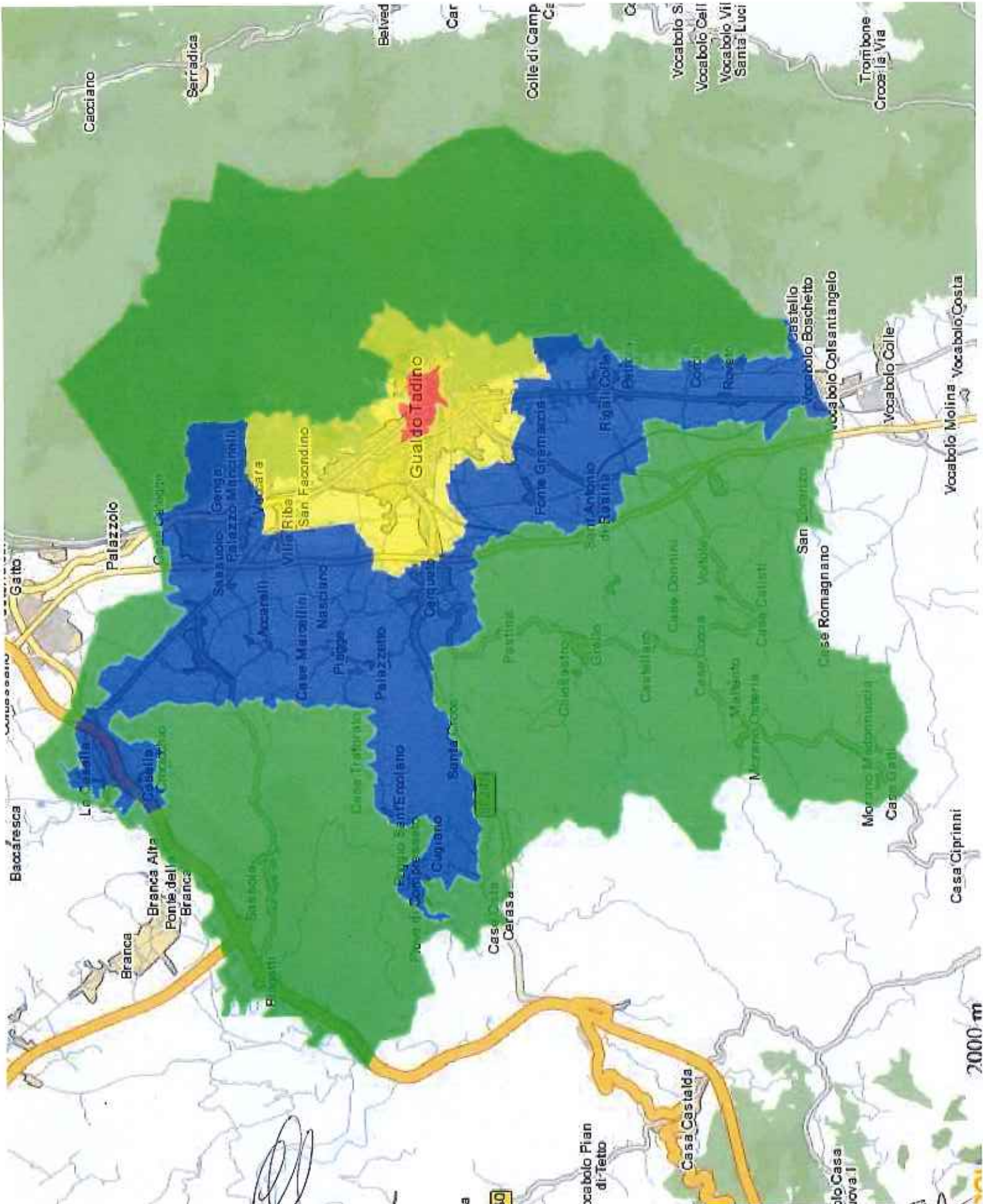
Autostrada del Sole

SS454

SS326

PLANIMETRIA CASTIGLIONE DEL LAGO

Handwritten signatures and initials

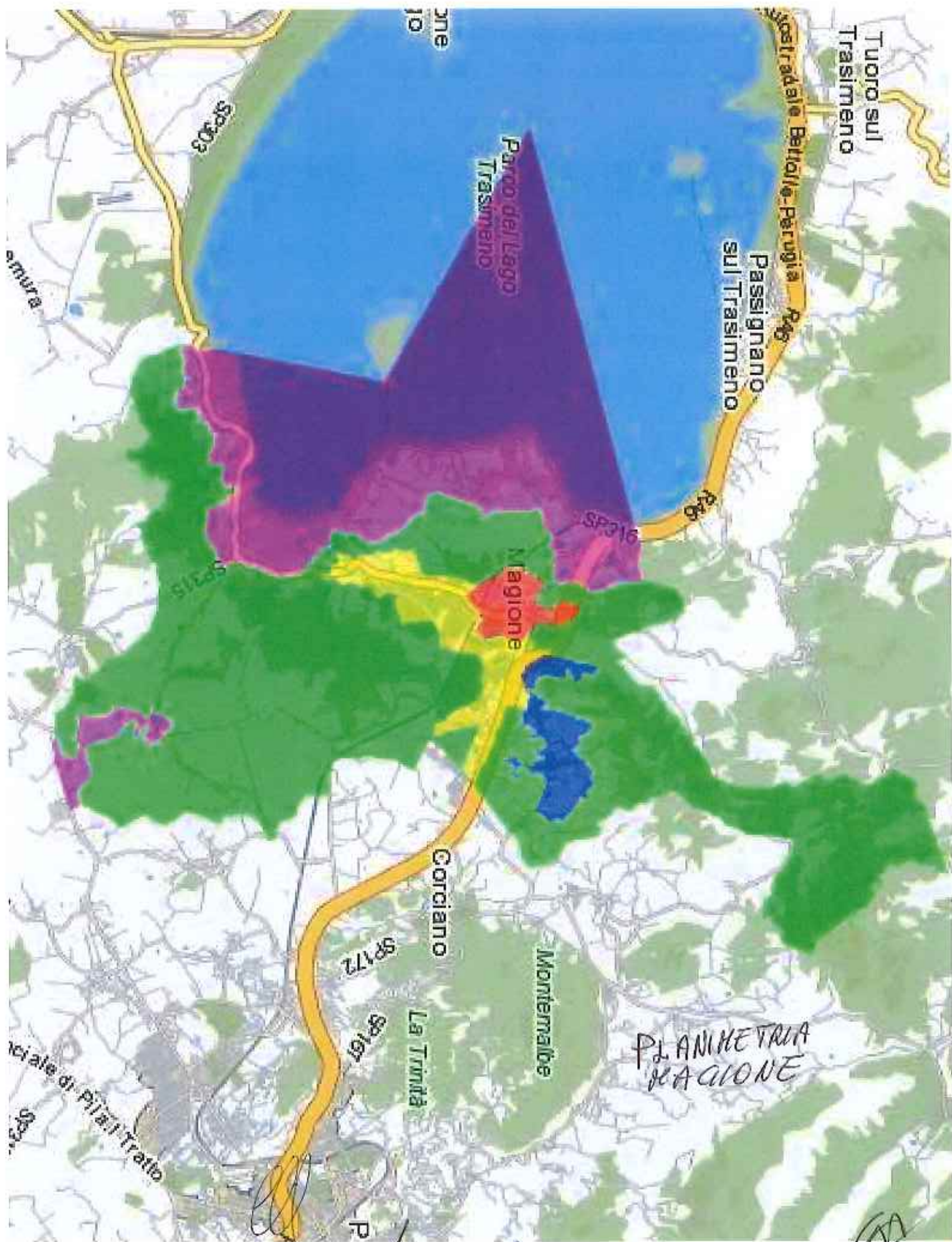


(Handwritten scribble)

(Handwritten signature)

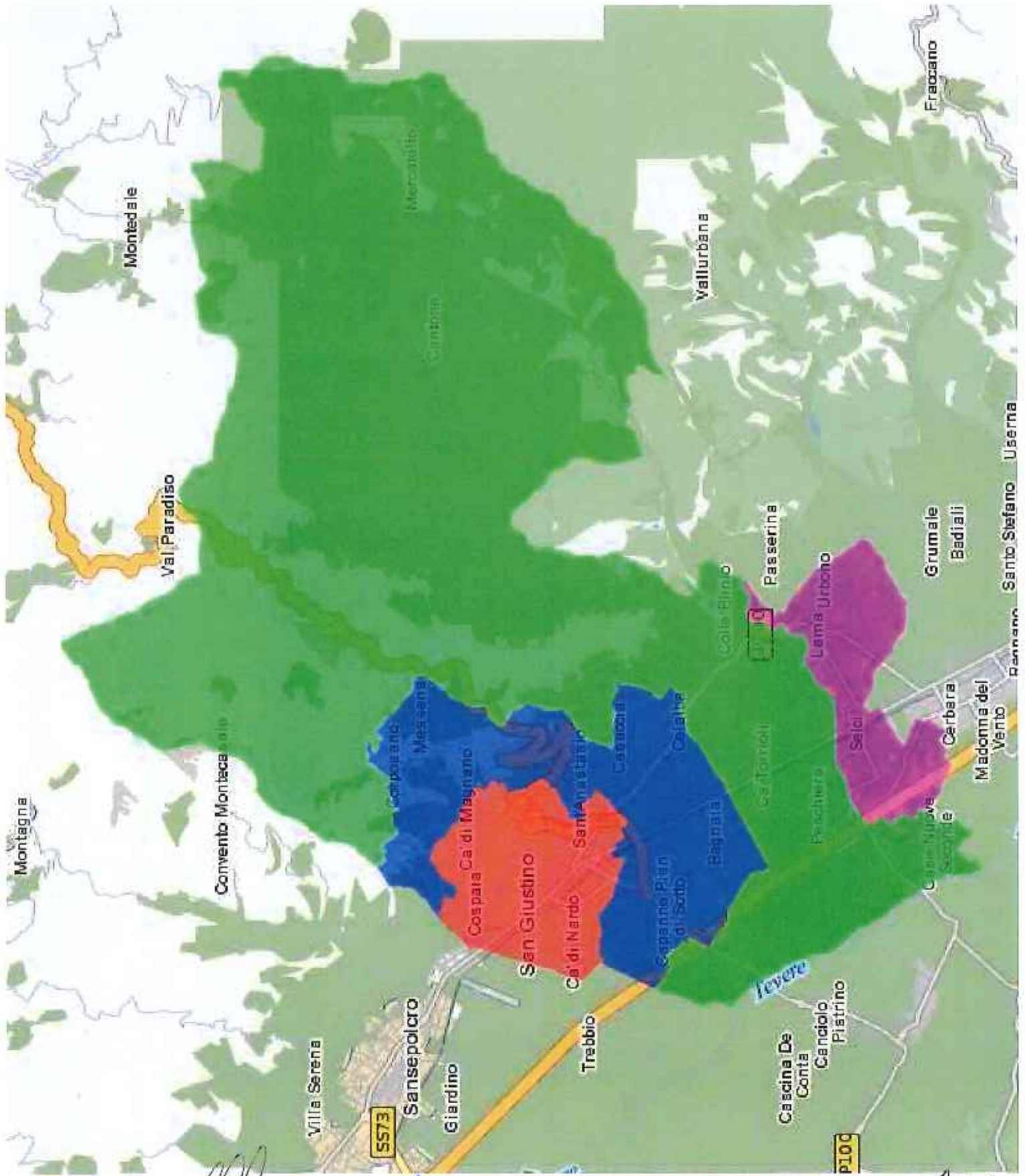
(Handwritten signature)

PLANIMETRIA
 GUALDO TADINO
(Handwritten initials and marks)



PLANIMETRIA
MAGIONE

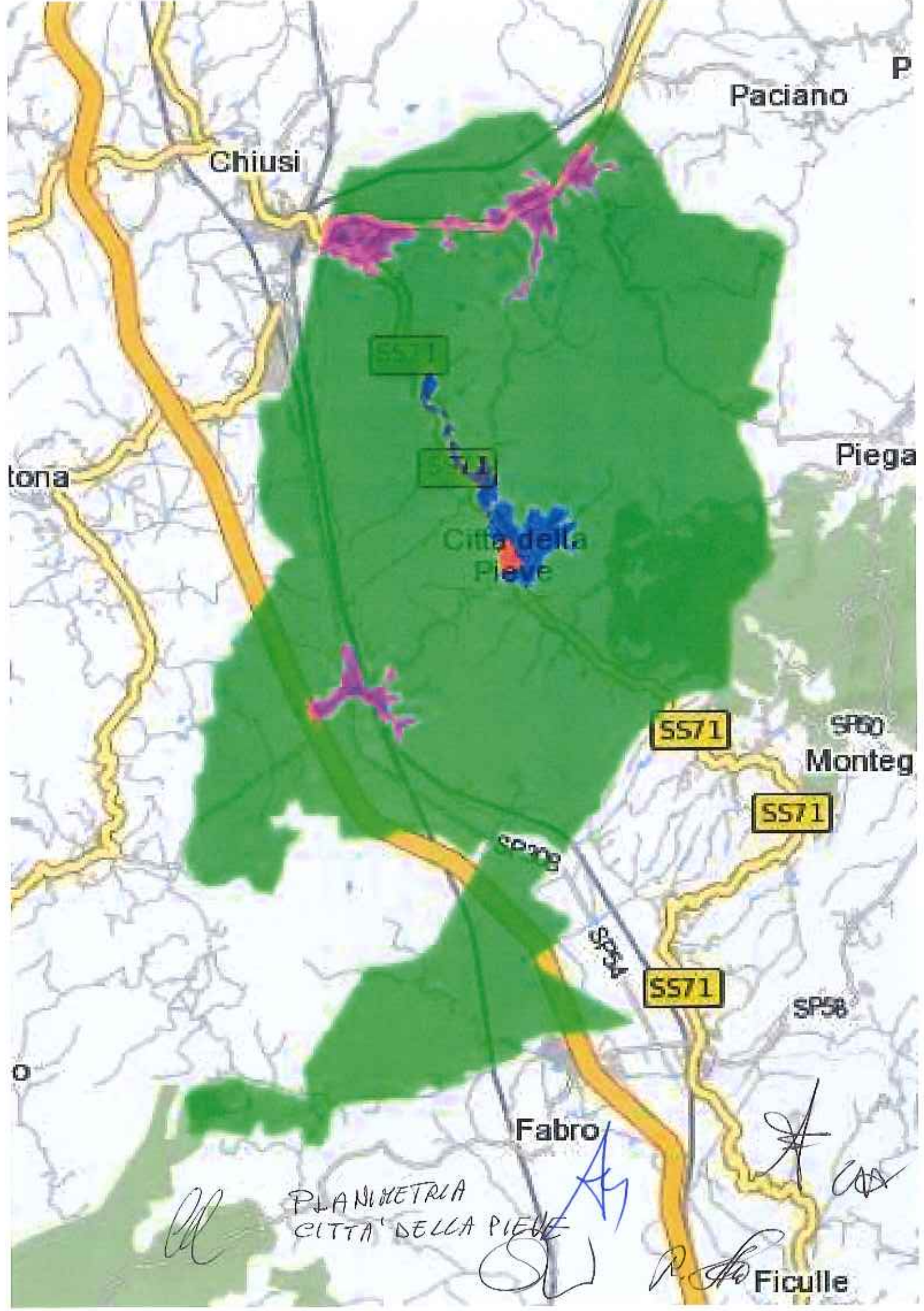
★ *[Handwritten signature]*



[Handwritten signatures and initials]

PLANIMETRIA
SAN GIUSTINO

[Handwritten signature]



Chiusi

Paciano

P

tona

Piegara

Città della Pieve

5571

SP60

Monteg

5571

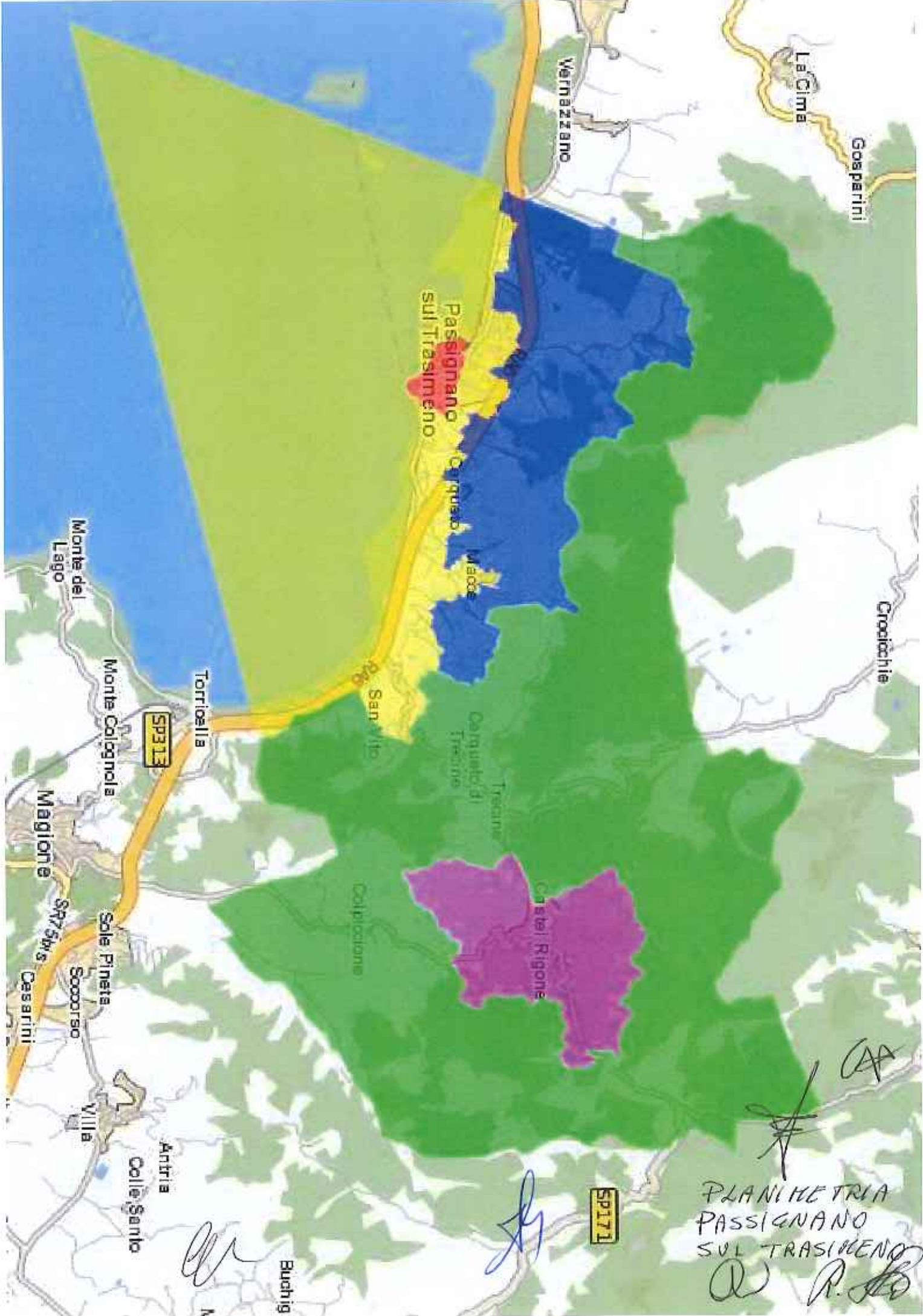
5571

SP58

Fabro

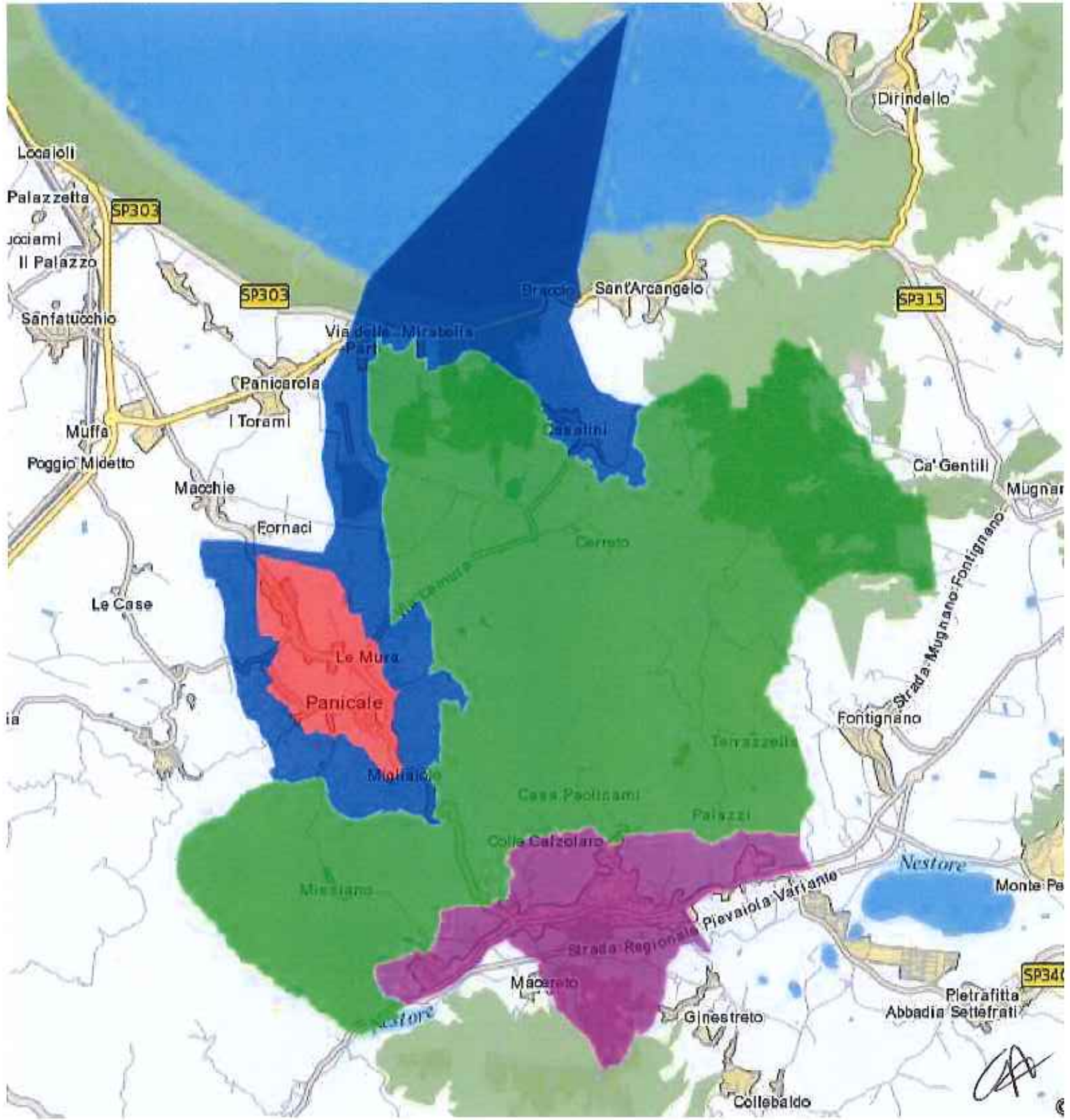
PLANIMETRIA
CITTA' DELLA PIEVE

Ficulle



Passignano
sul Trasimeno

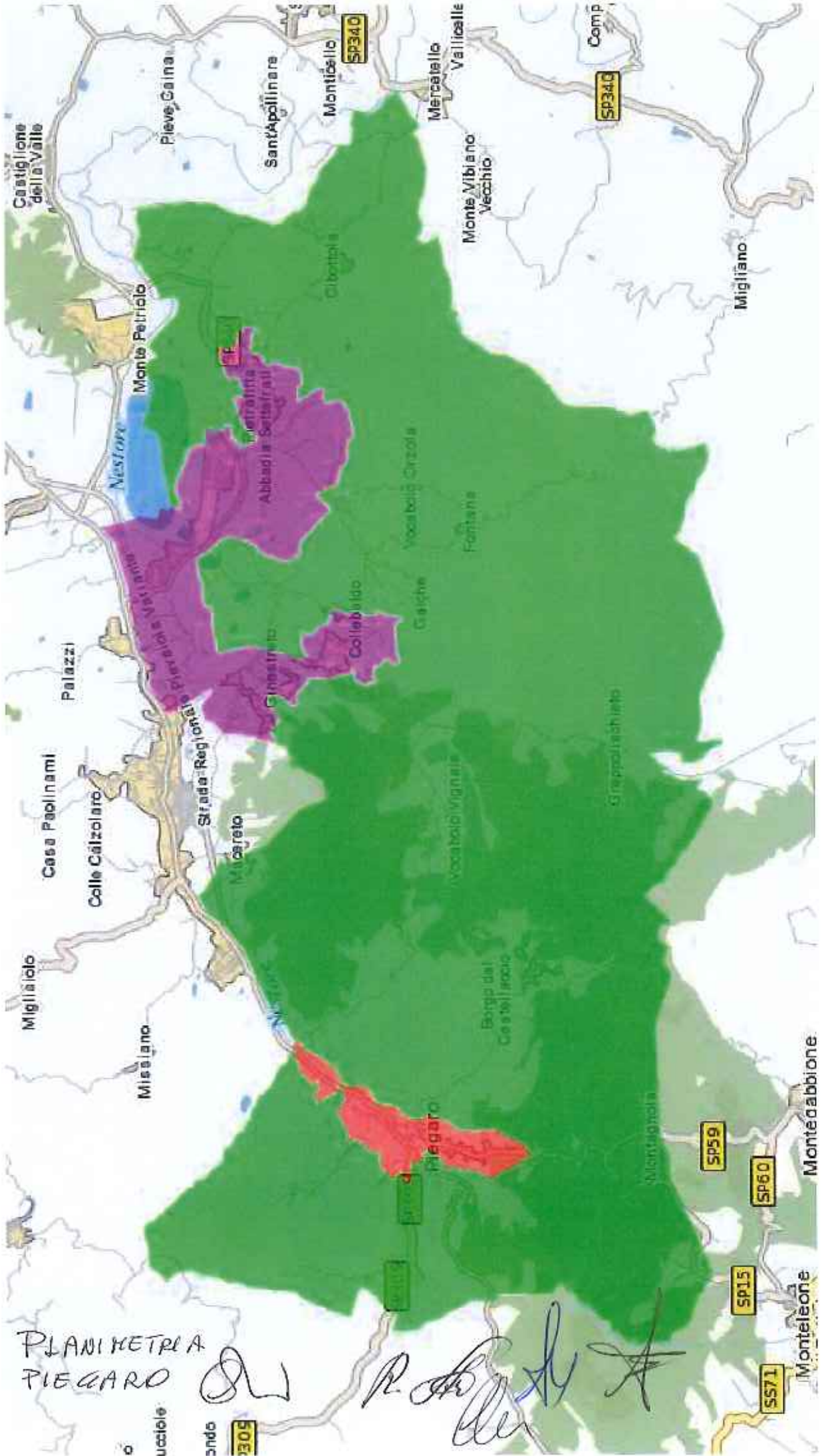
PLANIMETRIA
PASSIGNANO
SUL TRASIMENO
R. B.



PLANimetria
PANICALE

[Handwritten signatures]

[Handwritten signature] ★

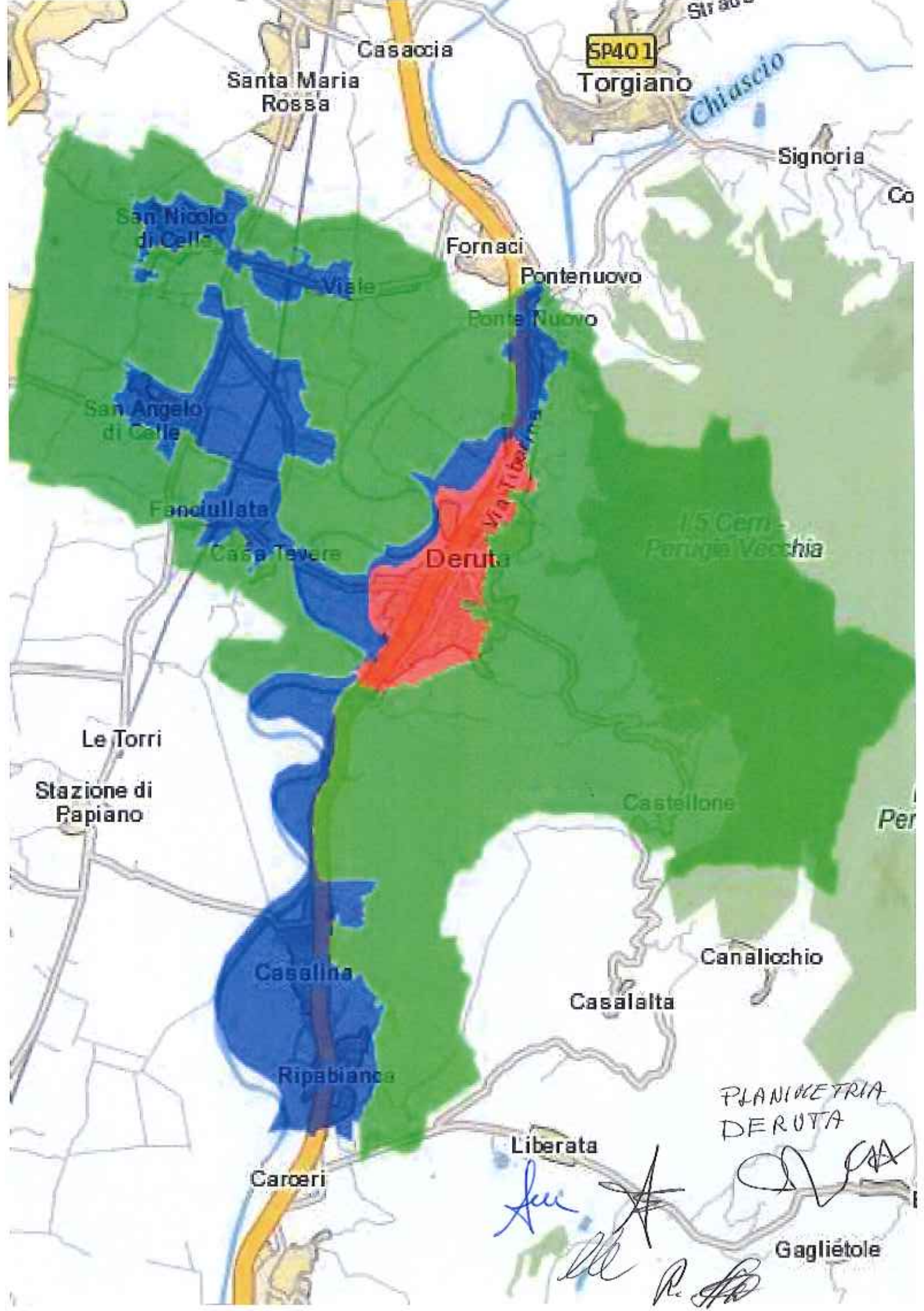


PLANI METRIA
PIEGARA

o uctole:
ondo 309

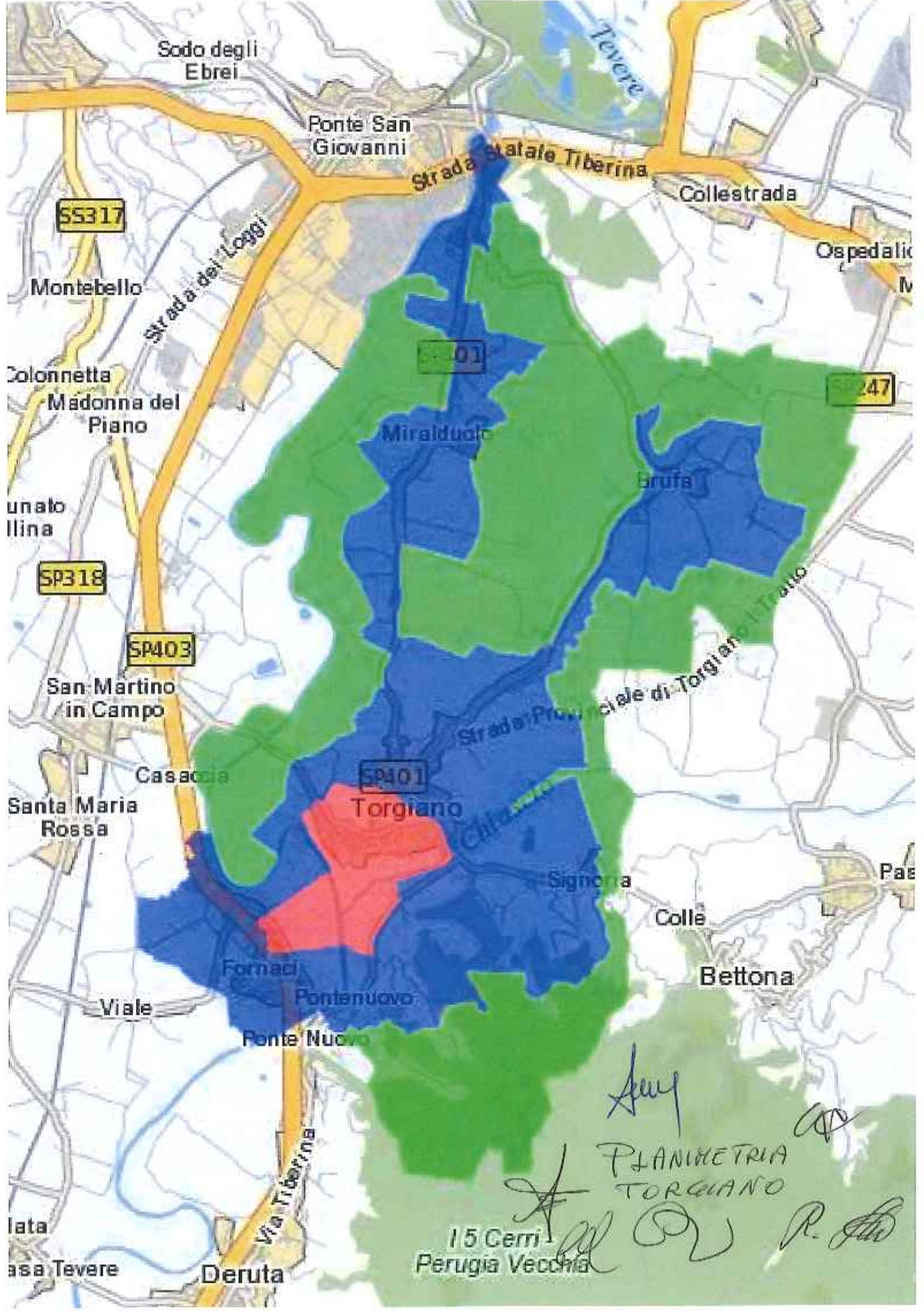
[Handwritten signatures and initials]

[Handwritten signature]



PLANIMETRIA
DERUTA

Luc *MA*
MA *P. Ad*



Sodo degli Ebrei

Ponte San Giovanni

Strada Statale Tiberina

Collestrada

Ospedale

SS317

Montebello

Strada del Loggi

Colonna

Madonna del Piano

SP401

Miraldolo

SP247

Brufa

Sanato
Illina

SP318

SP403

San Martino
in Campo

Strada Provinciale di Torgiano

Santa Maria
Rossa

Casaccia

Torgiano

Signoria

Colle

Bettona

Viale

Fornaci

Pontenuovo

Ponte Nuovo

lata

asa Tevere

Deruta

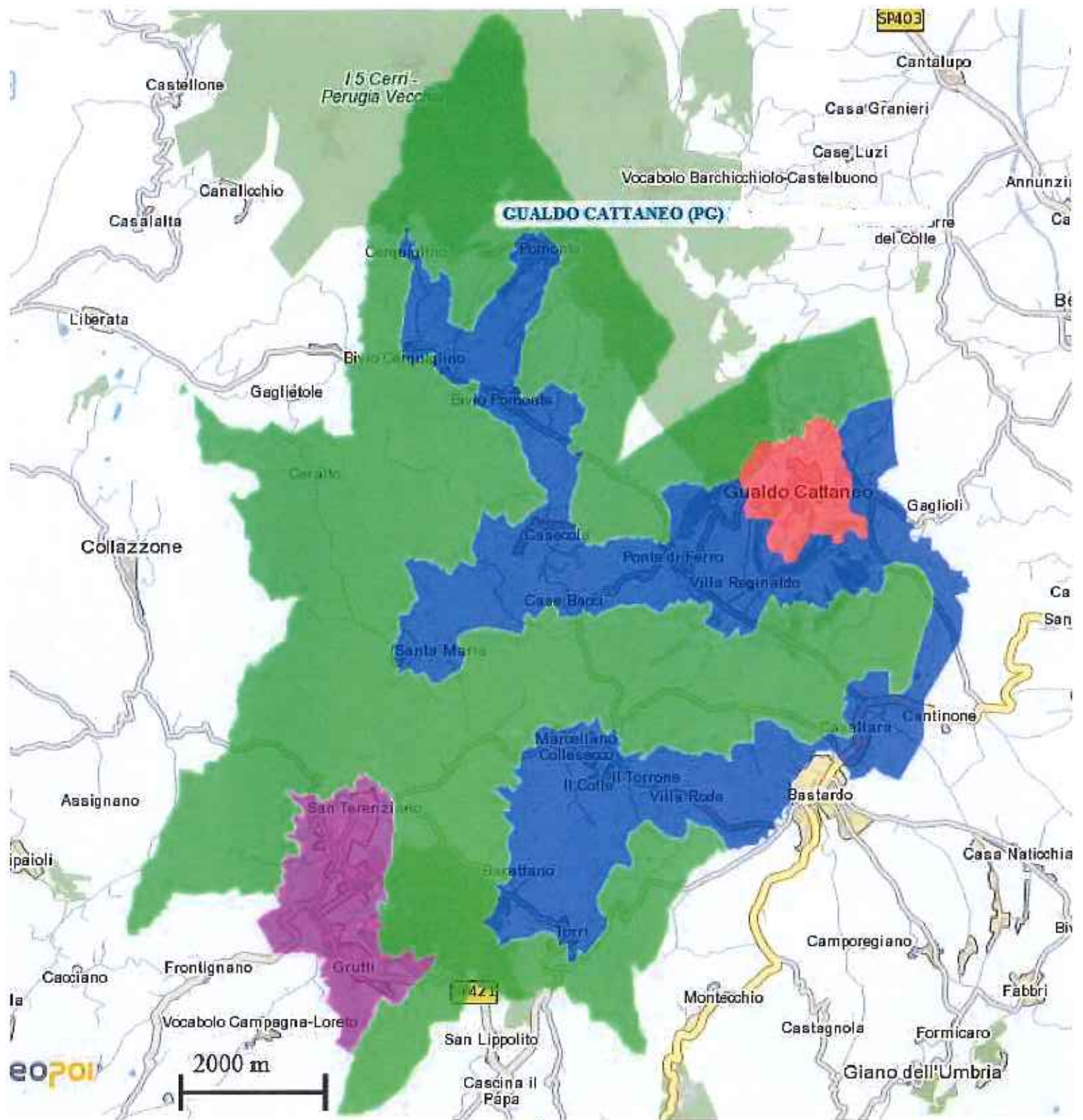
Via Tiberina

Amey

PLANIMETRIA
TORGIANO

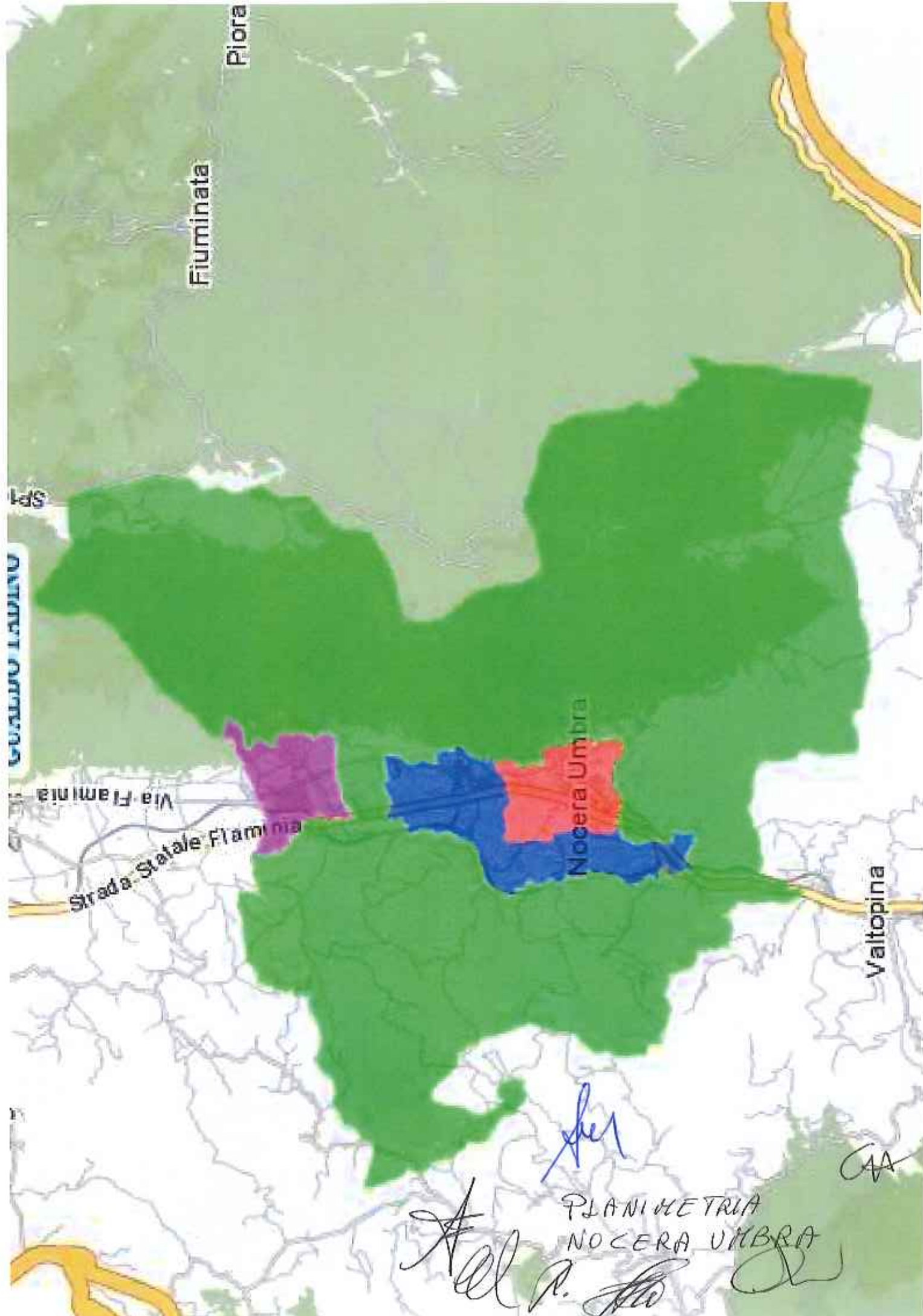
15 Cerri
Perugia Vecchia

[Handwritten signatures and initials]



PLANIMETRIA
GUALDO CATTANEO

fu
A. P. [Signature]



Fiuminata
Piora

SS4
GUARDU LADINO

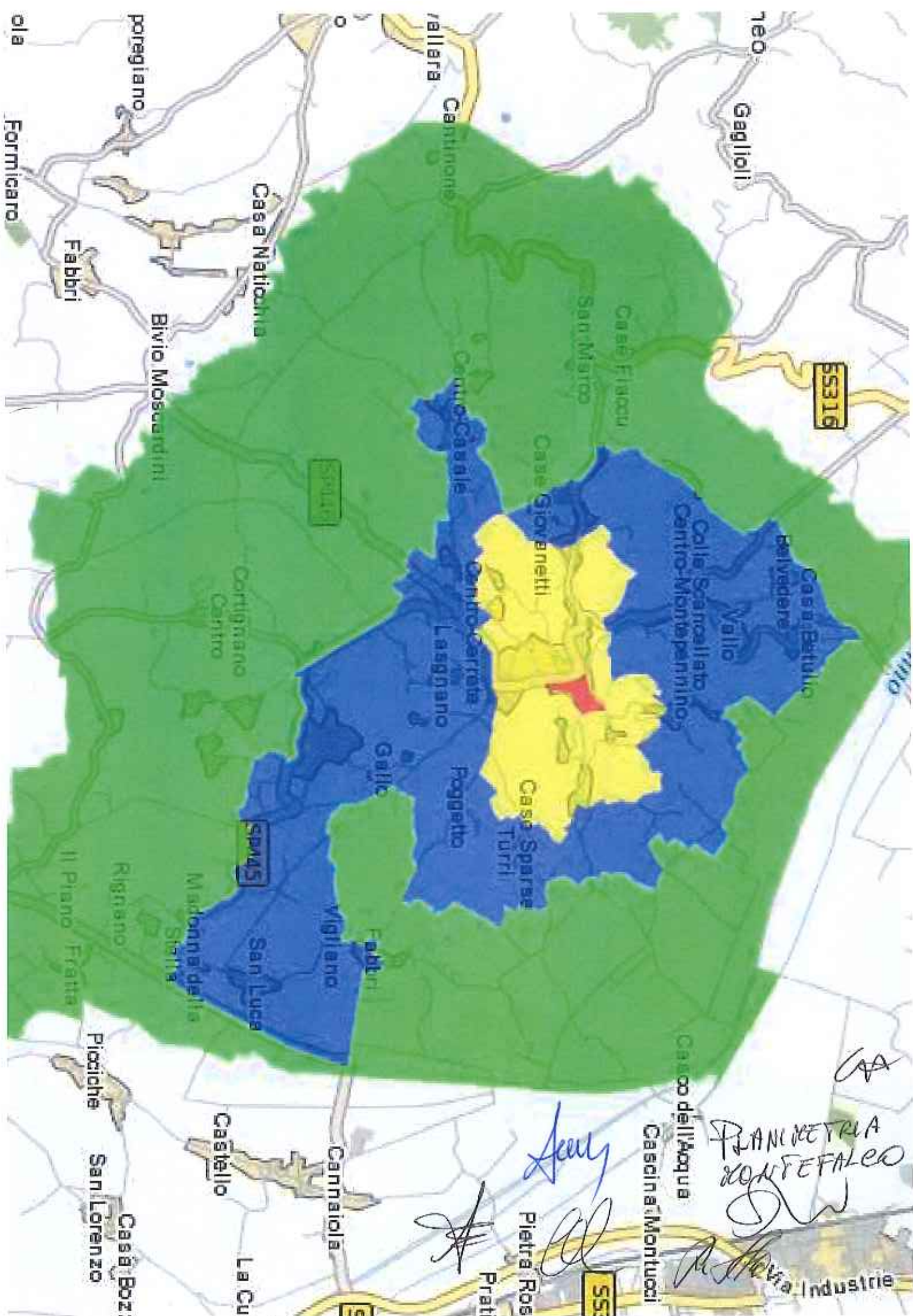
Via Flaminia

Strada Statale Flaminia

Nocera Umbra

Valtopina

[Handwritten signature]
PLANIMETRIA
NOCERA UMBRA
[Handwritten signature]



SS316

SP416

SP415

SS

FRANCINETTA
MONTEFALCO

Via Industrie

Scary

[Signature]

Pietra Ros

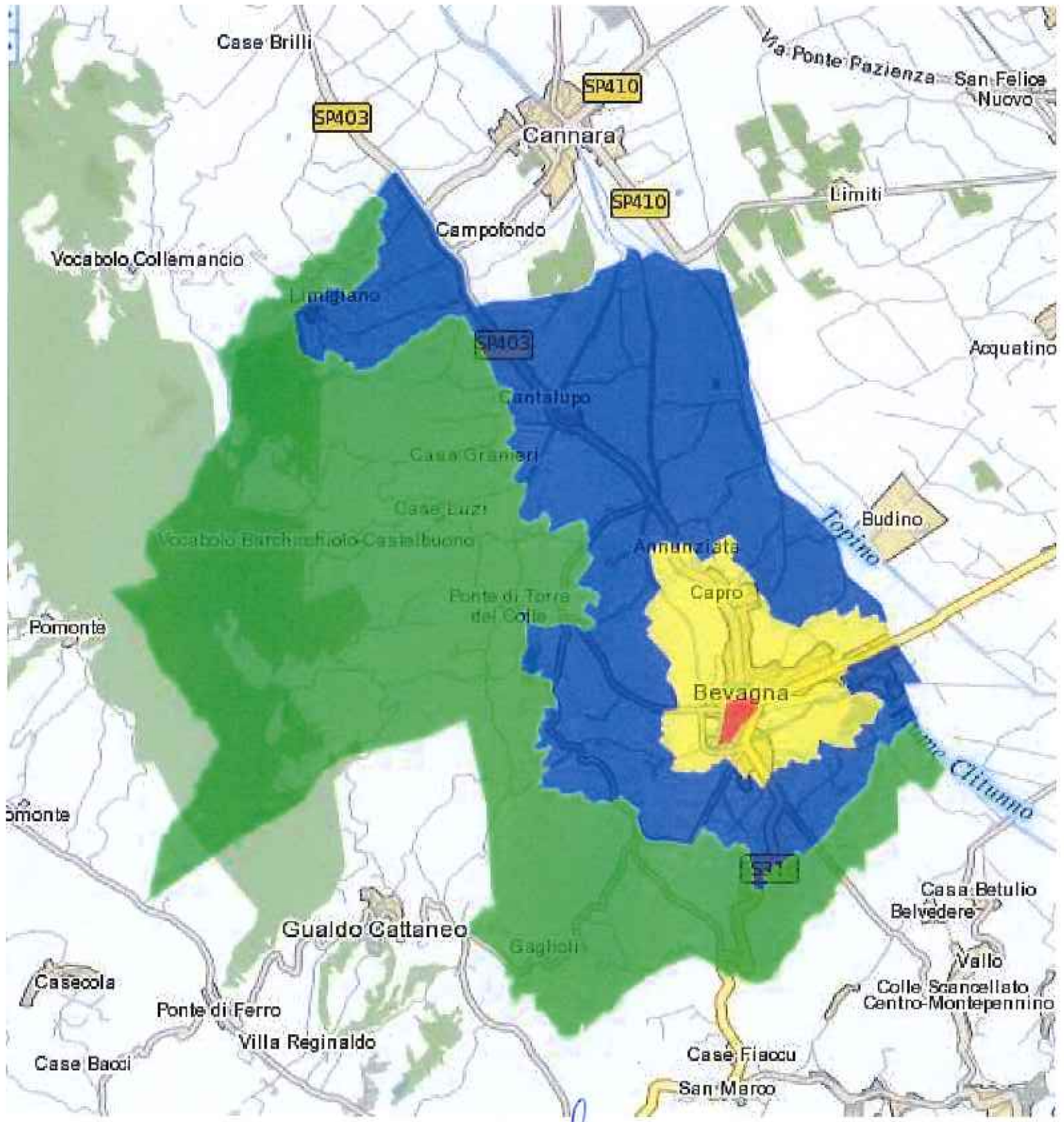
Prati

Cascina Montuocci

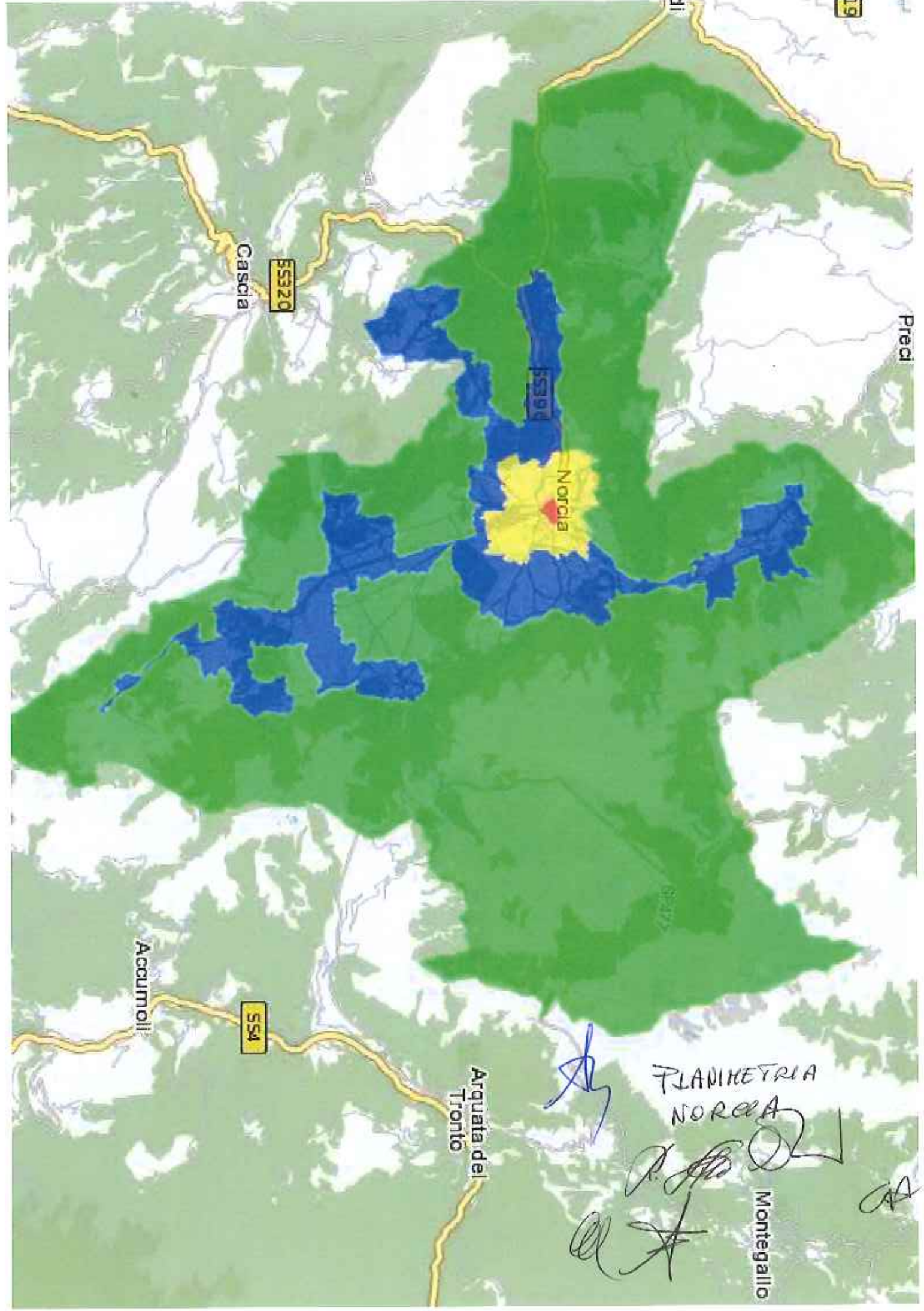
Casco dell'Acqua

CA

Map labels include: Gaglioli, Cantinone, Vallara, Casa Naticchia, Bivio Moscardini, Cortignano, Centro, Rignano, Madonna della Stalla, San Luca, Vigliano, Fabbri, Gallio, Foggetto, Lasgnano, Centro Carra, Casale, San Marco, Case Fioroni, Case Giovannetti, Case Sparse Turri, Casa Betulo, Belvedere, Valle, Colte Scanoillato, Centro-Montepannino, Casco dell'Acqua, Cascina Montuocci, Via Industrie, Prati, Pietra Ros, La Cui, Cannaiola, Castello, Casa Bozzi, San Lorenzo, Picciche, Fratta, Rignano, Il Piano, Fabbri, Formicario, potegiano.



Planimetria
 PLANIMETRIA
 BEVAGNA
 CA



Cascia

SS220

SS394

Norcia

Accumoli

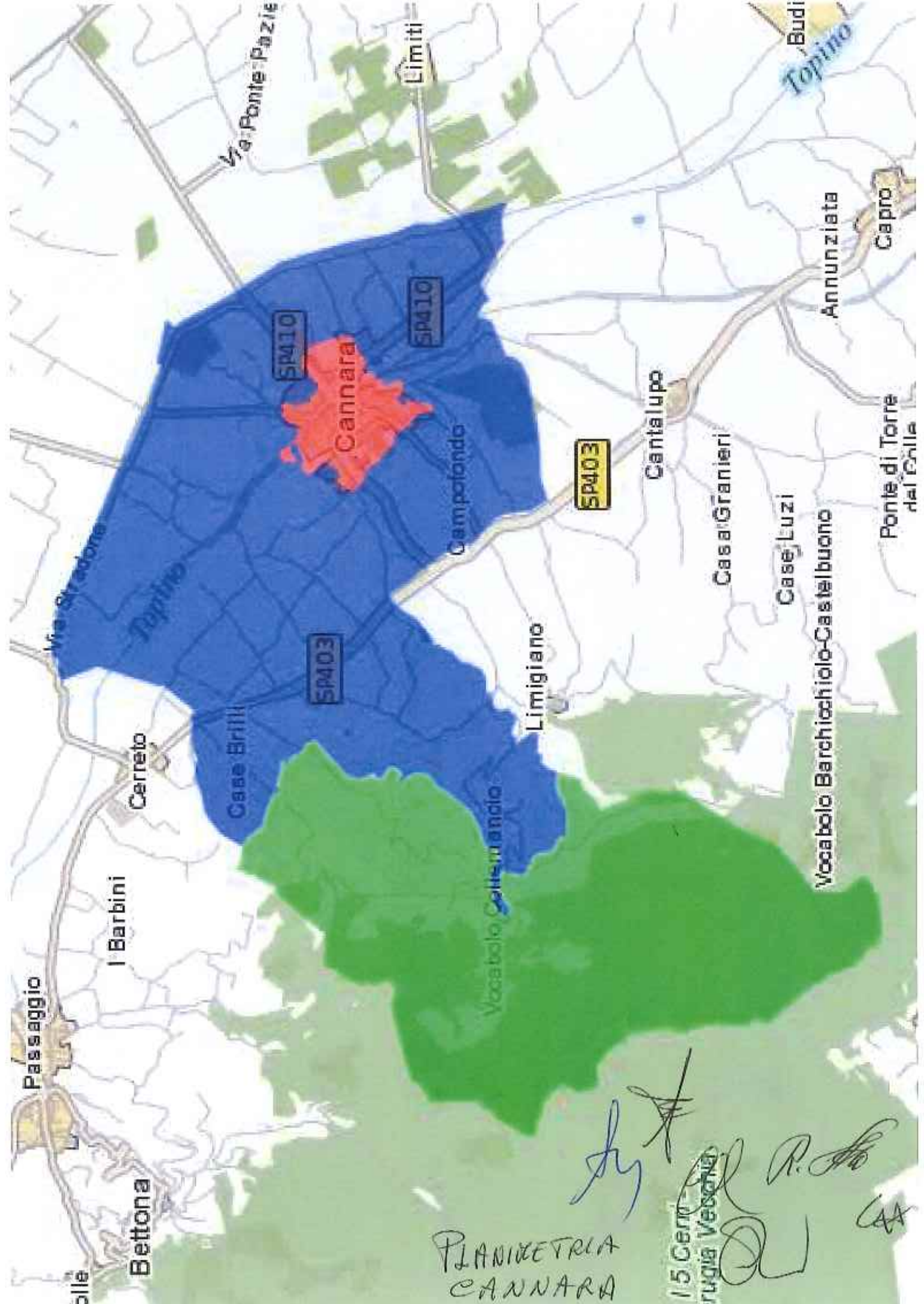
SS4

Arguata del Tronto

FLANIERIA
NORCIA

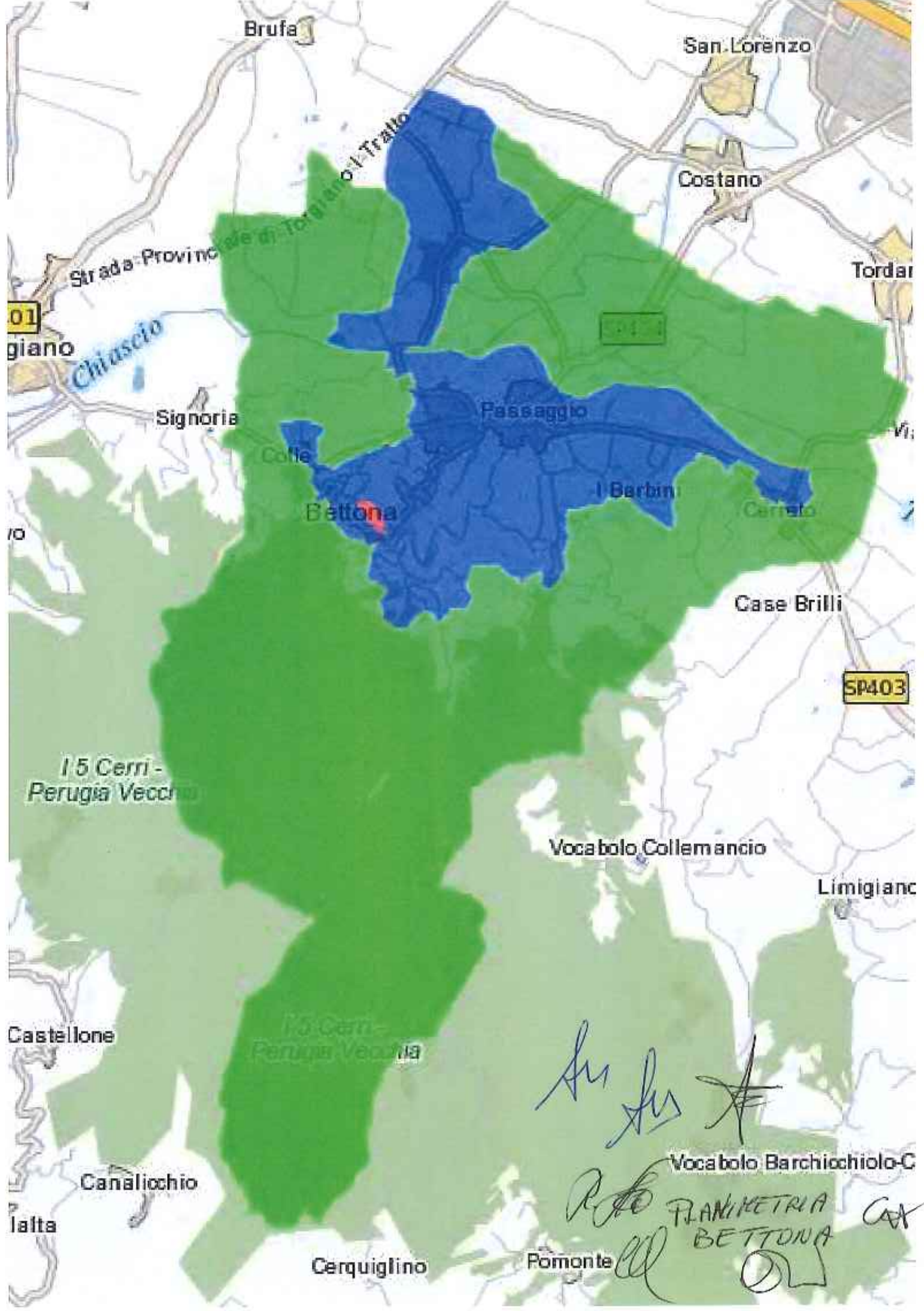
Montegallio

[Handwritten signatures and initials in blue ink]



PLANIMETRIA
CANNARA

15 Cerr...
...rurgia Vesona
R. So
CA



Brufa

San Lorenzo

Costano

Tordar

01

giano

Strada Provinciale di Torgiano-Il-Tratto

Chiasco

Signoria

Passaggio

Colle

Bettona

I Barbin

Caristo

Case Brilli

SP403

I 5 Cerri - Perugia Vecchia

Vocabolo Collemancio

Limigiano

Castellone

I 5 Cerri - Perugia Vecchia

Handwritten signatures

Vocabolo Barchiochiolo-C

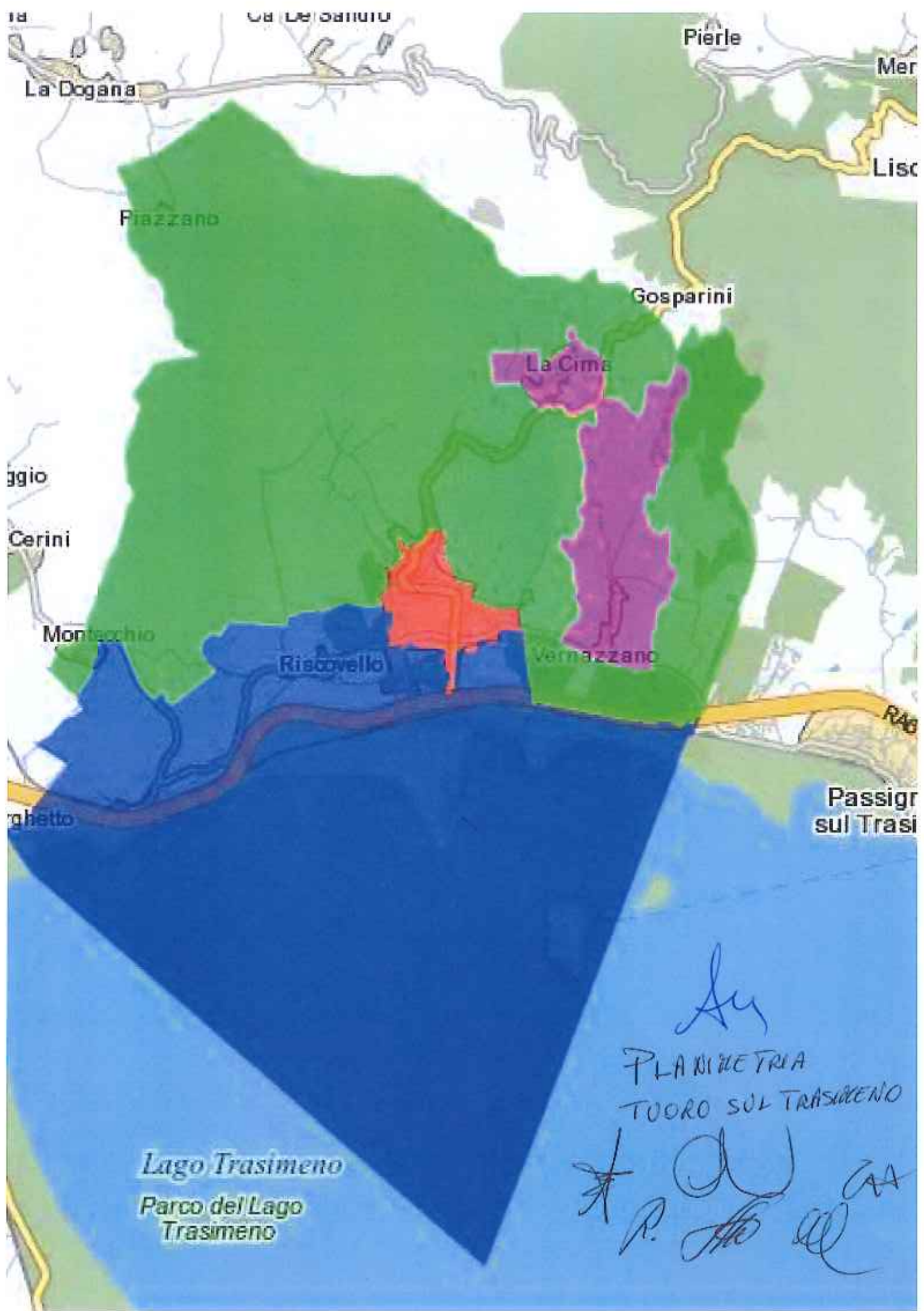
Canaliochio

Handwritten text:
FLANIMETRIA
BETTONA
Handwritten initials

alta

Cerquiglino

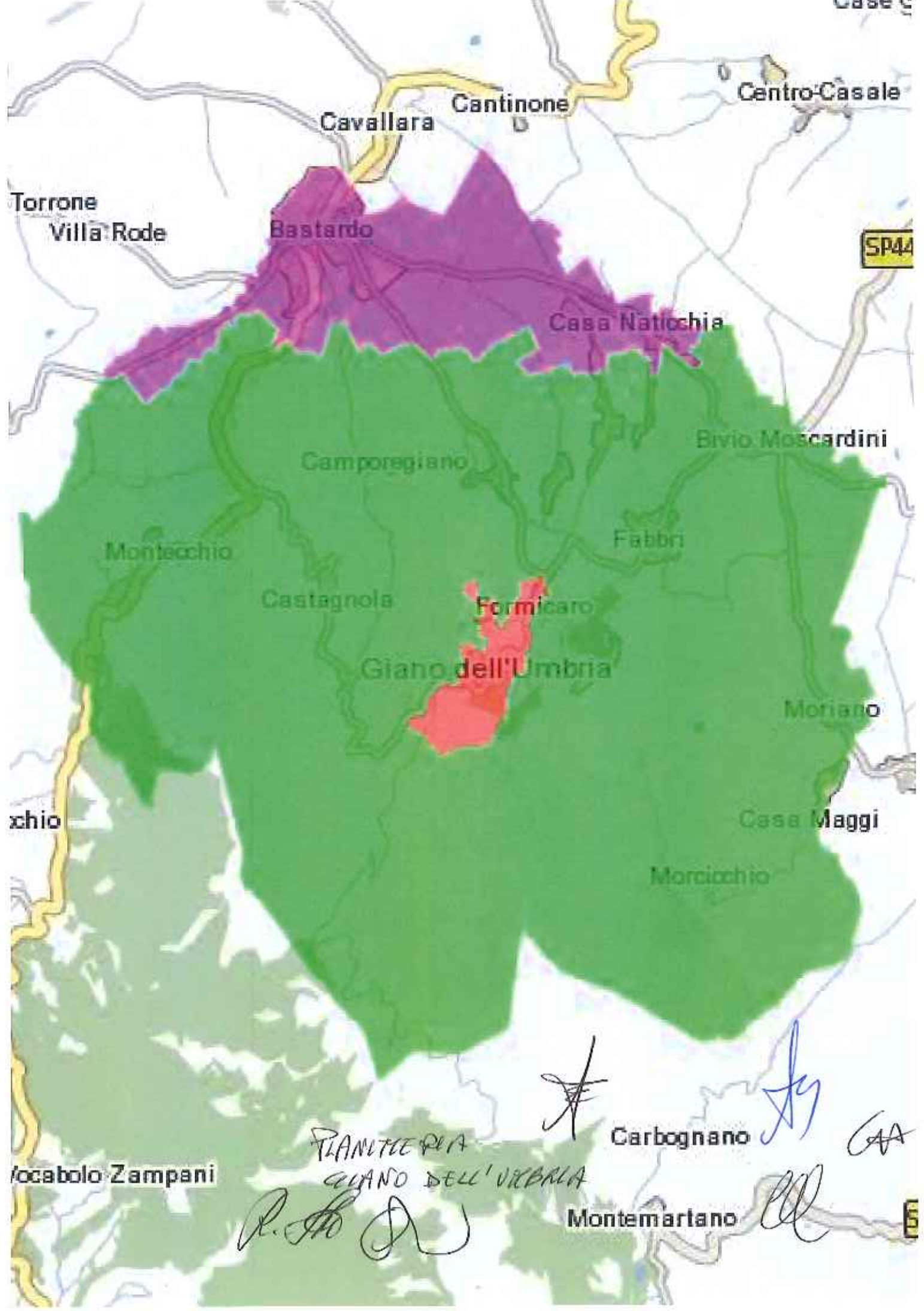
Pomonte



Lago Trasimeno
Parco del Lago
Trasimeno

PLANNIMETRIA
TUORO SUL TRASIMENO

Handwritten signatures and initials, including a star symbol, 'R.', and other illegible marks.



Torrone
Villa Rode

Cavallara
Cantinone

Centro-Casale

Bastardo

Casa Natocchia

SP44

Camporegiano

Bivio Moscardini

Montecchio

Fabbri

Castagnola

Formicaro

Giano dell'Umbria

Moriano

xchio

Casa Maggi

Marcicchio

locabolo Zampani

PIANTIERIA
GIANO DELL'UMBRIA

[Handwritten signature]

[Handwritten signature]

Carbognano

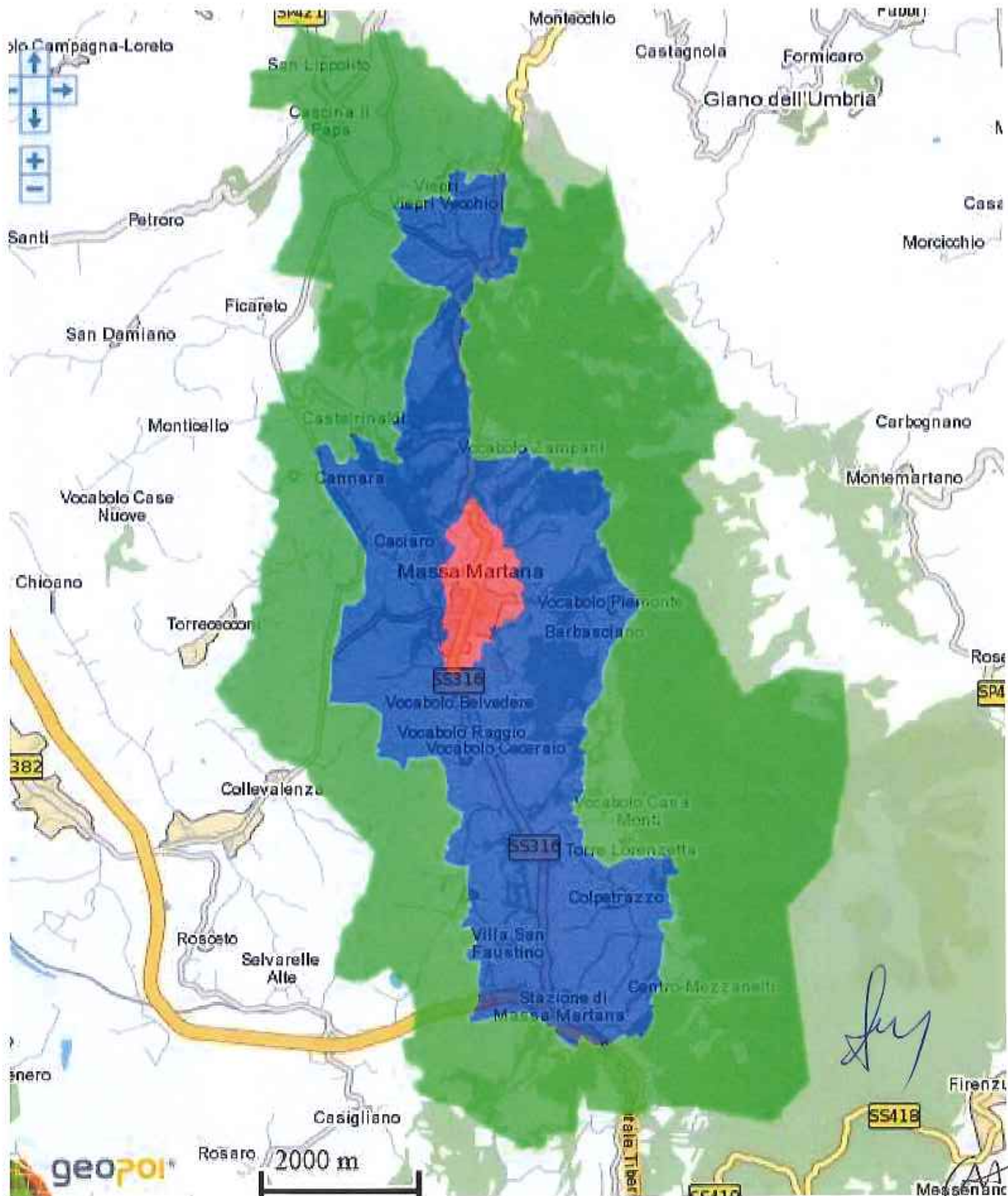
[Handwritten signature]

GA

Montemariano

[Handwritten signature]

5



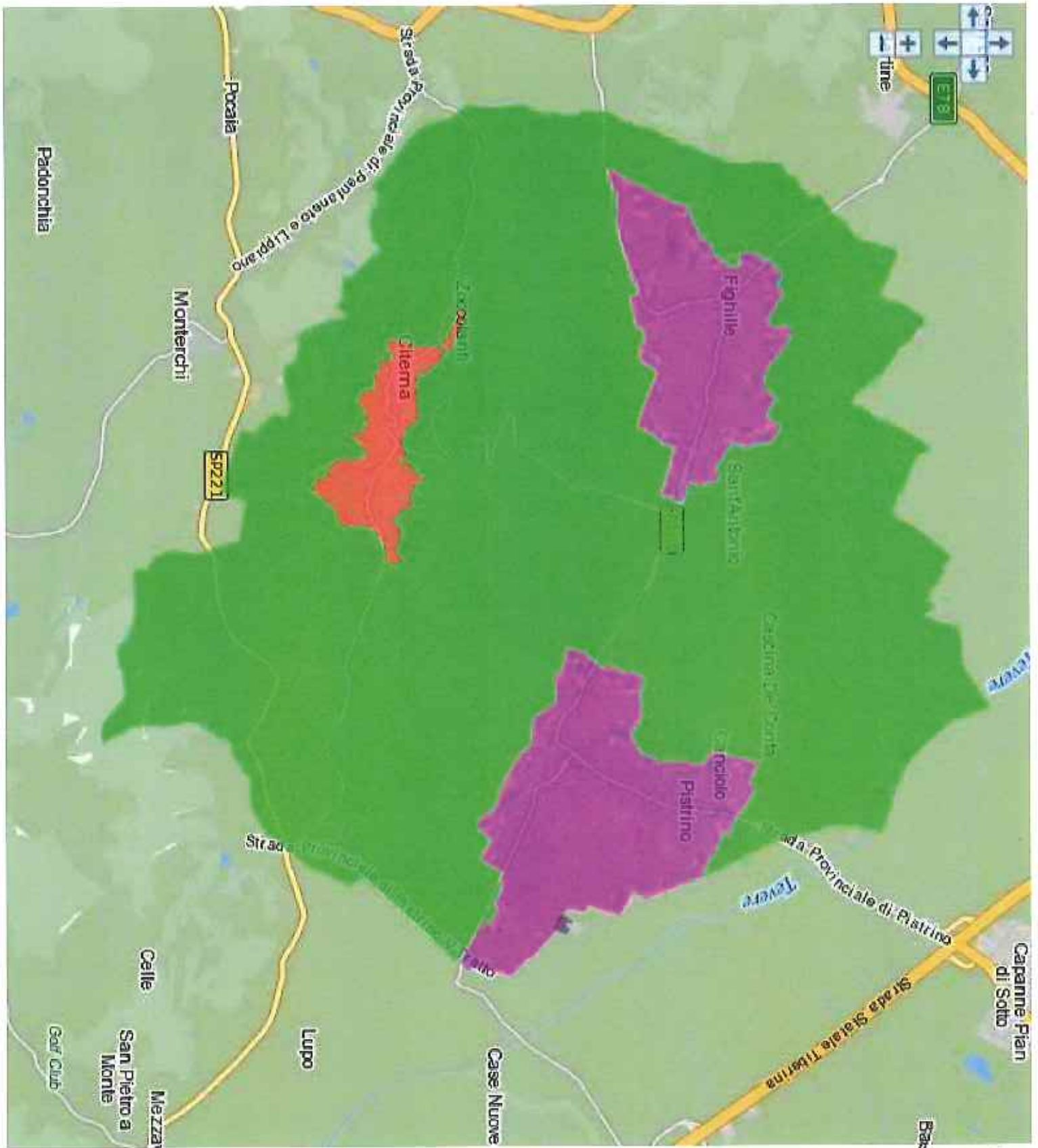
PLANIMETRIA
 MASSA MARTANA

R. [Signature]

[Signature]

[Signature]

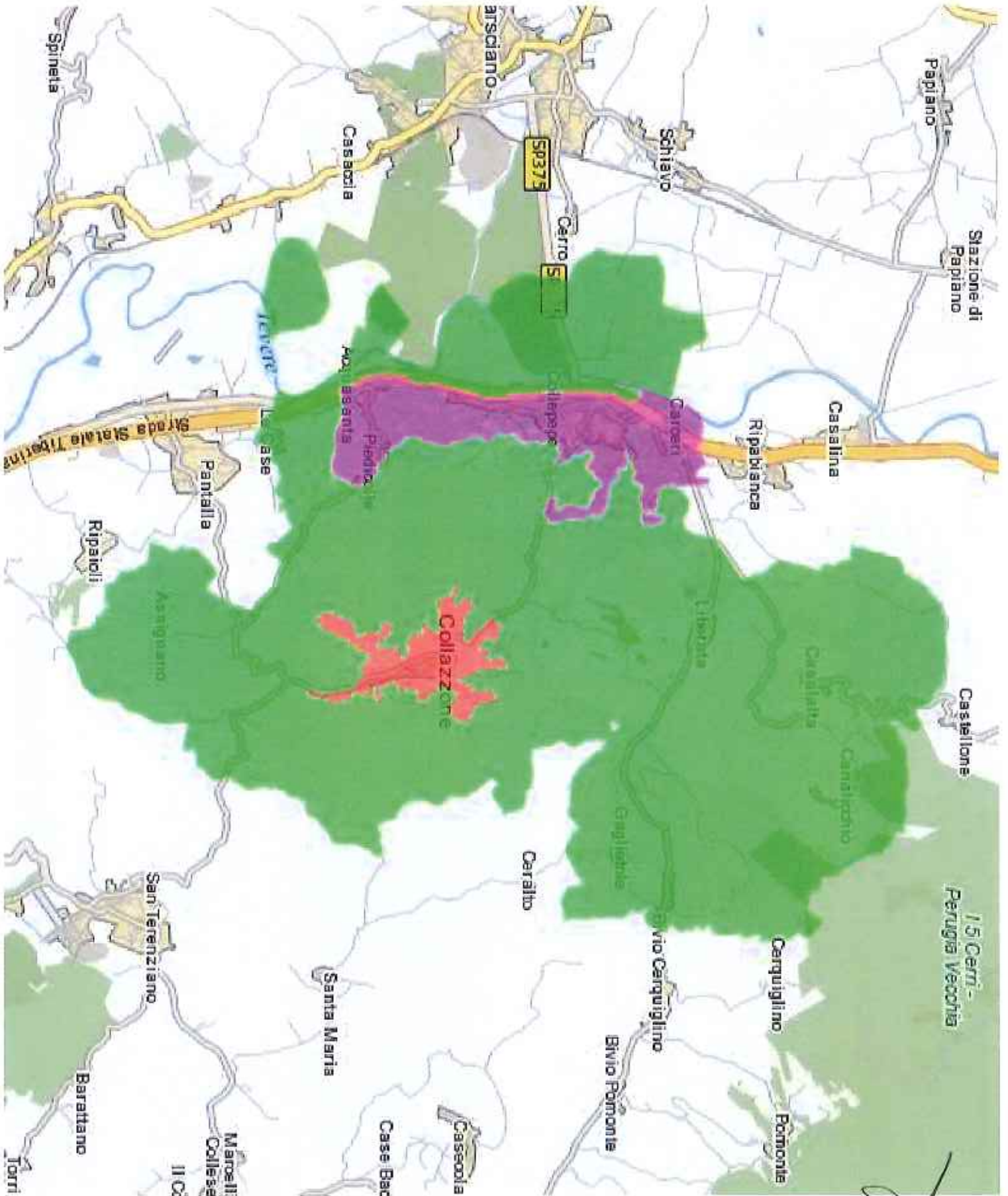
[Signature]



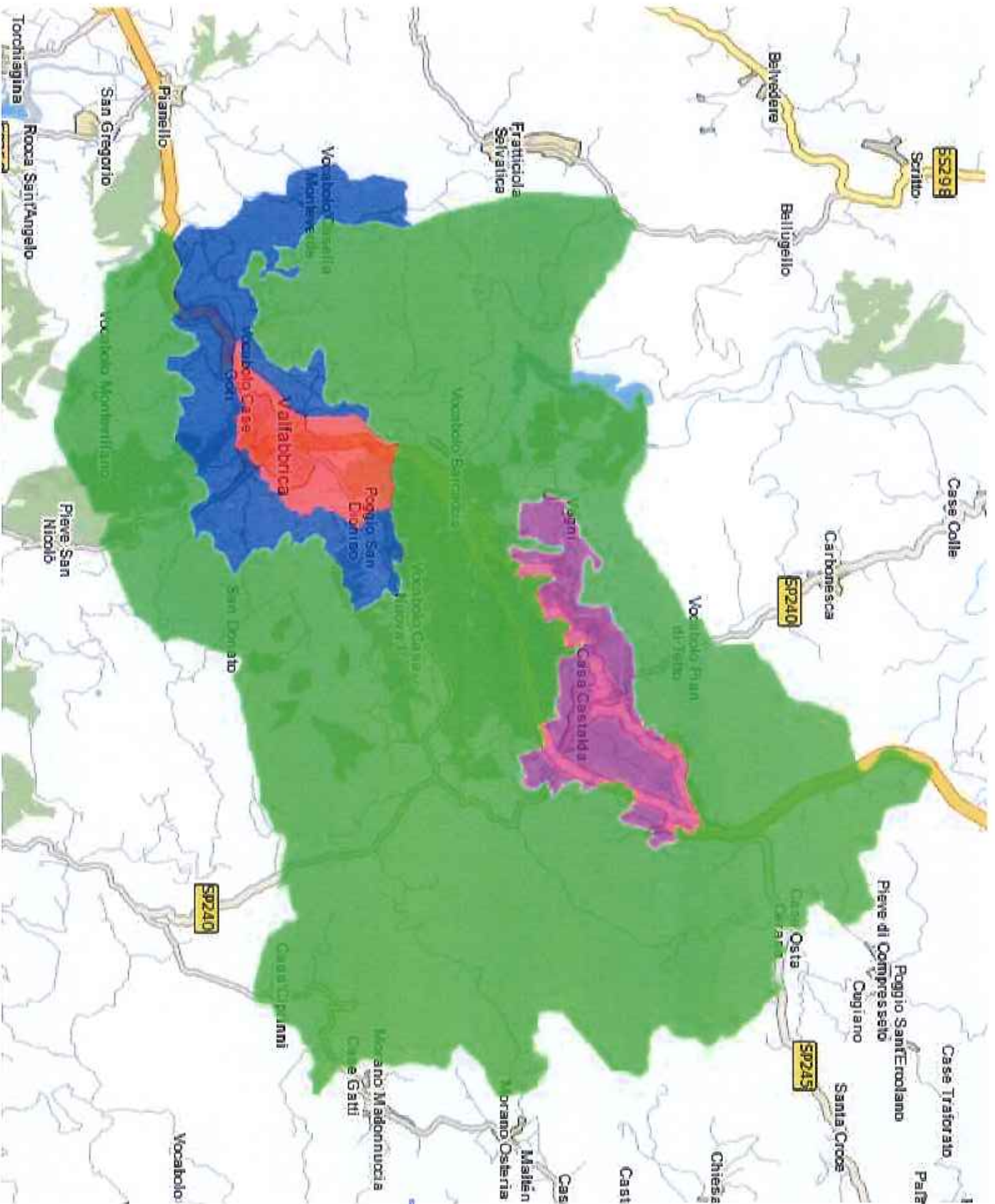
[Handwritten signature]

PLANimetria
TIVOLINA

[Handwritten signature]



PLANIETERIA
 COCCAZZONE
 R. [Signature]
 [Signature]



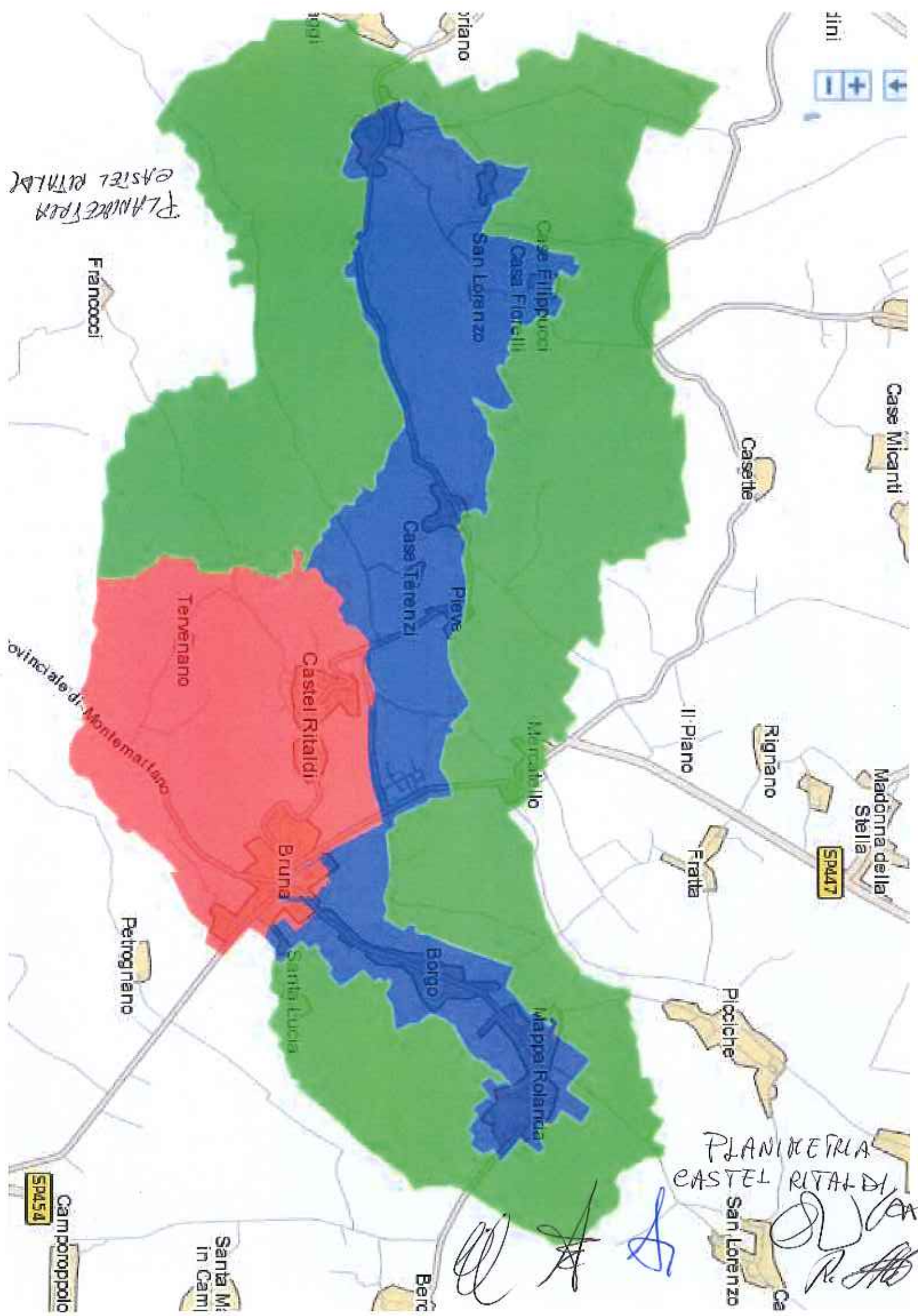
Planimetria
Valfabbrica

R. Sp...

CAA

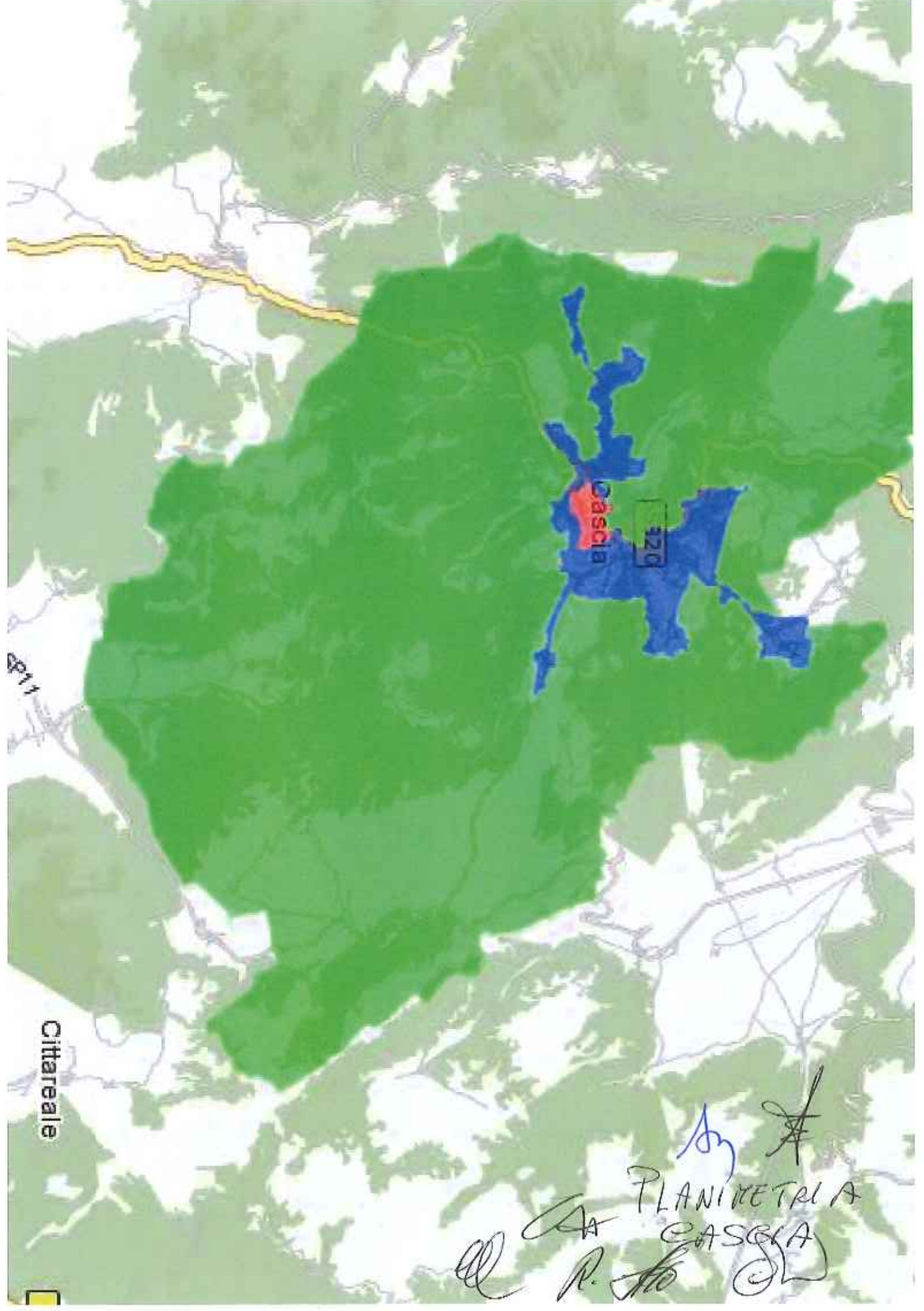


PLANIMETRIA
CASTEL RITALDI



PLANIMETRIA
CASTEL RITALDI

[Handwritten signatures and initials]



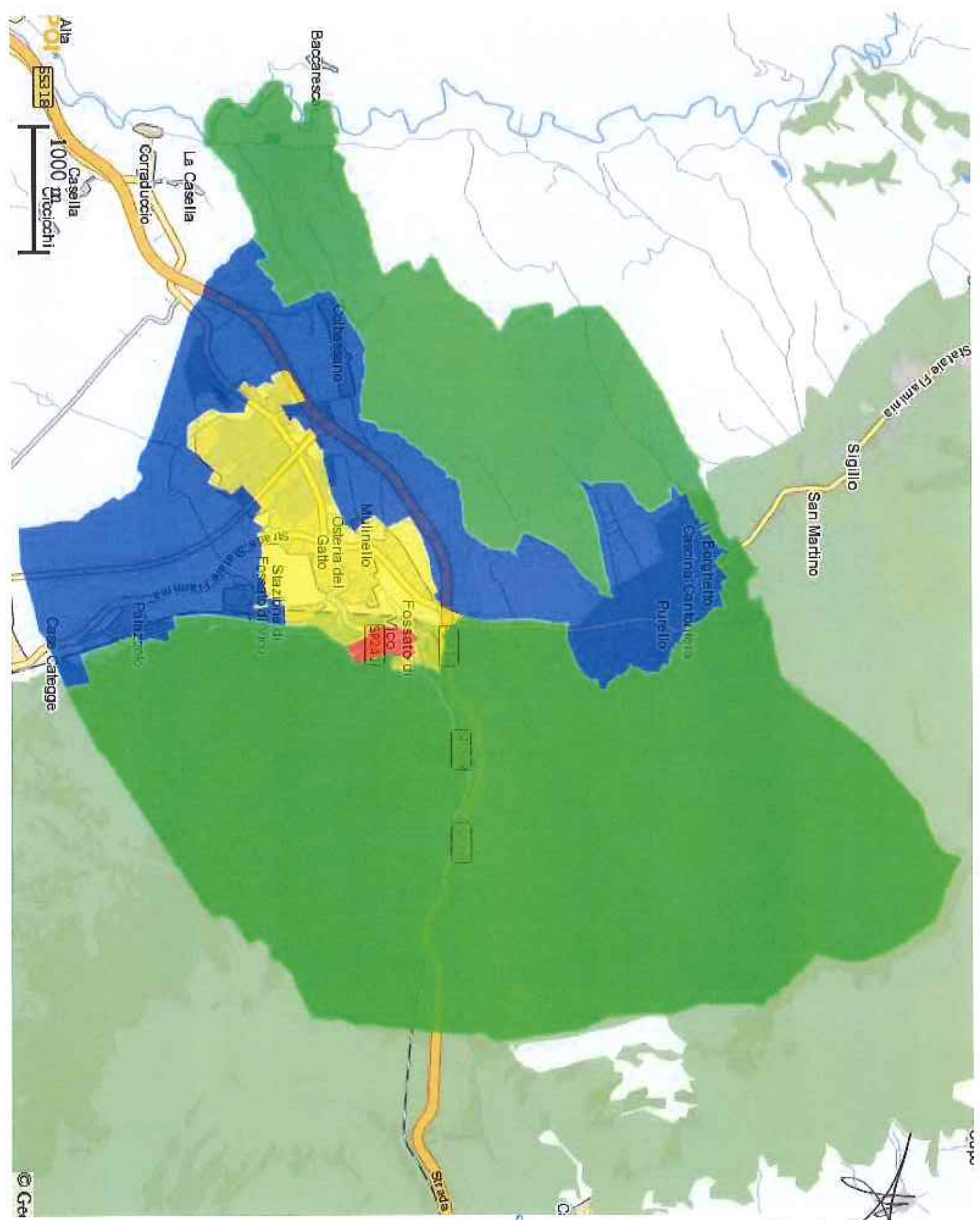
SP11

Cittareale

Casbia

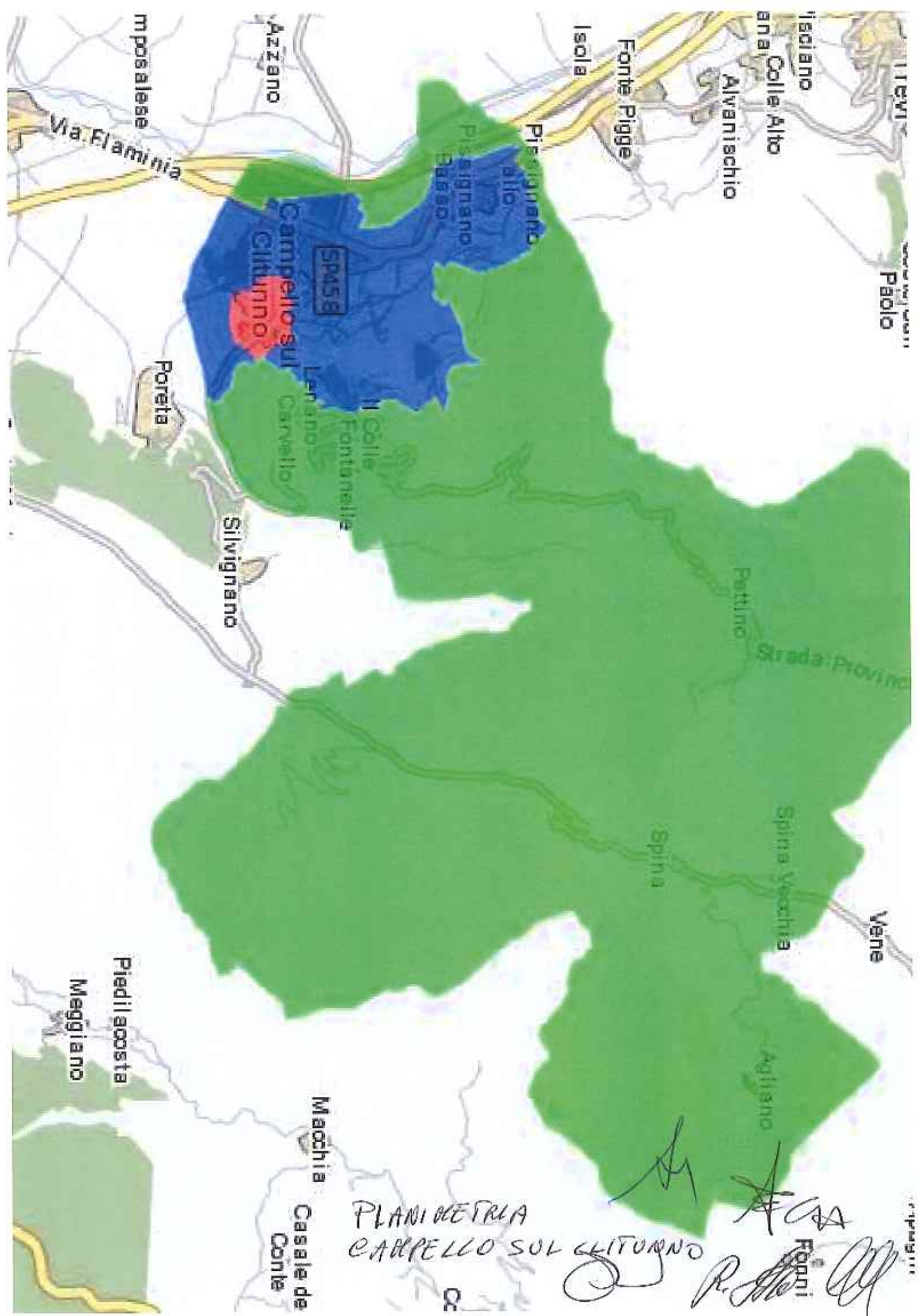
120

PLANIMETRIA
CASBIA
R. 10





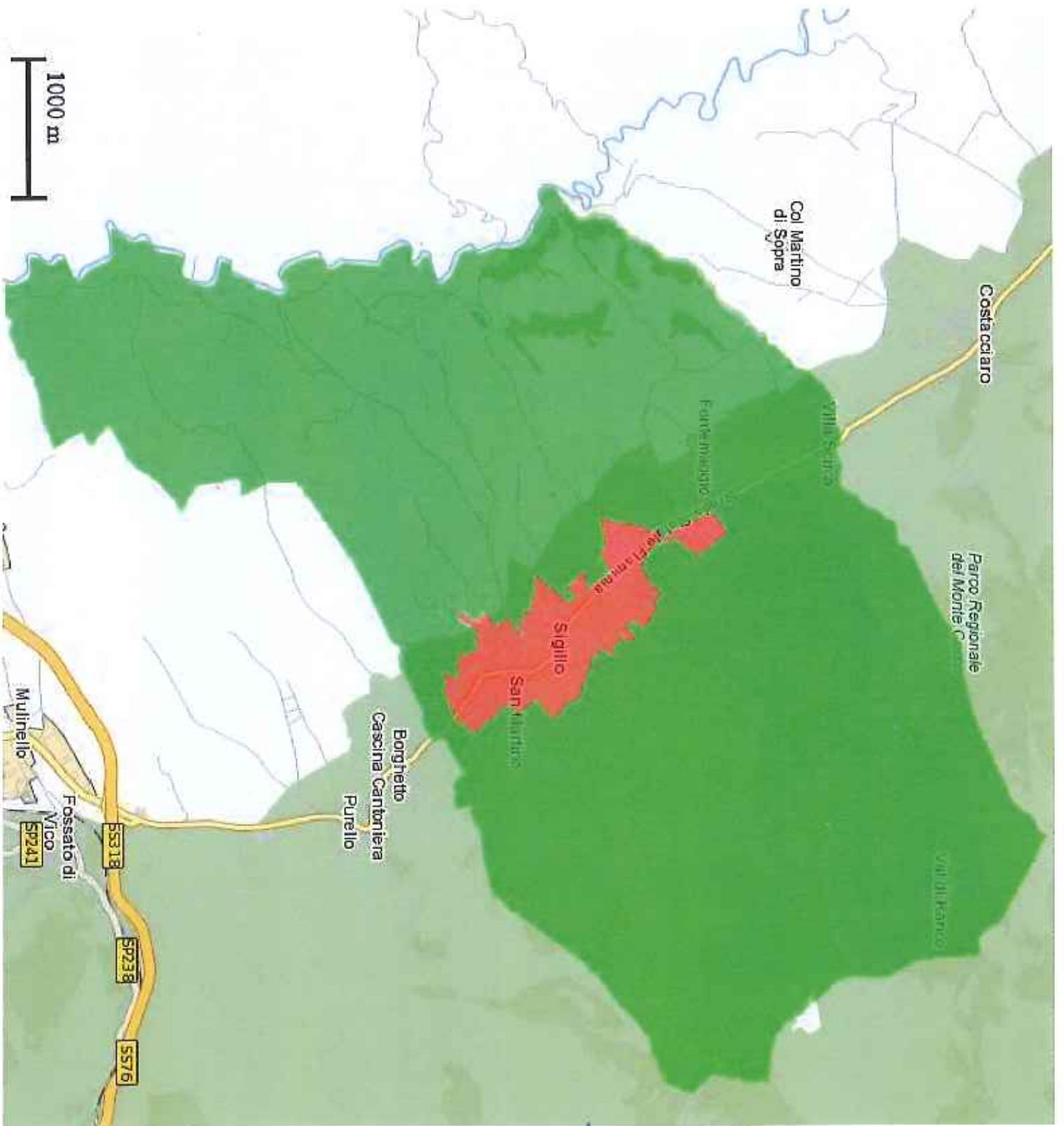
 PLANIMETRIA
 FOSSATO DI GATTO



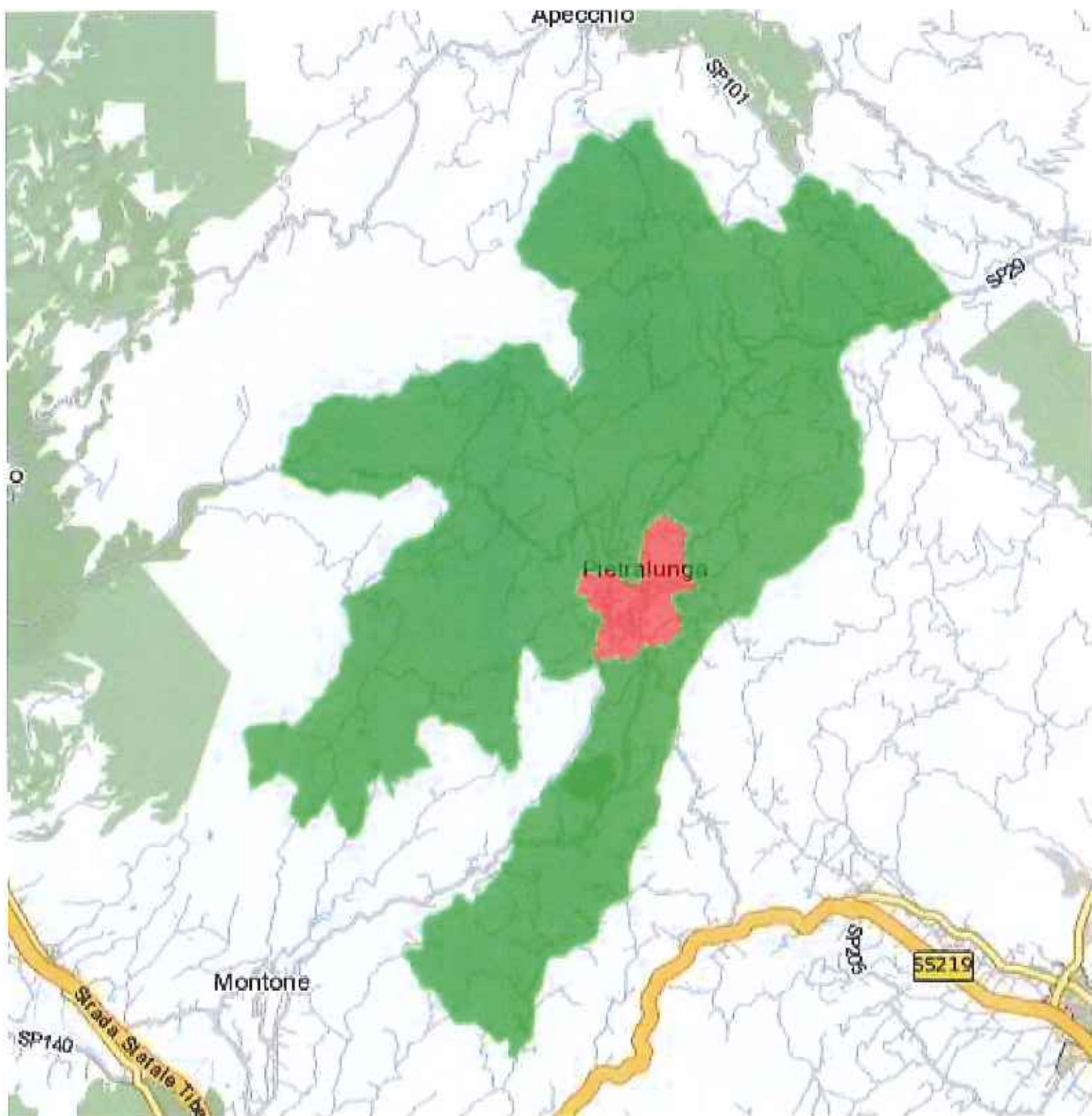
PLANI ACETRA
CAMPELLO SUL CLITUNNO

[Handwritten signatures and initials]
Fogni

Labels on the map include: Pissignano Alto, Pissignano Basso, Campello sul Clitunno, Lenano, Il Colle, Fontanelle, Spina, Spina Vecchia, Agliano, Vene, Strada Provinciale, Poreta, Silvignano, Azzano, Fontepigge, Isola, Alvanischie, Colle Alto, Piscianno, Casale de Conte, Macchia, Meggiano, Piedilacosta, and Via Flaminia.

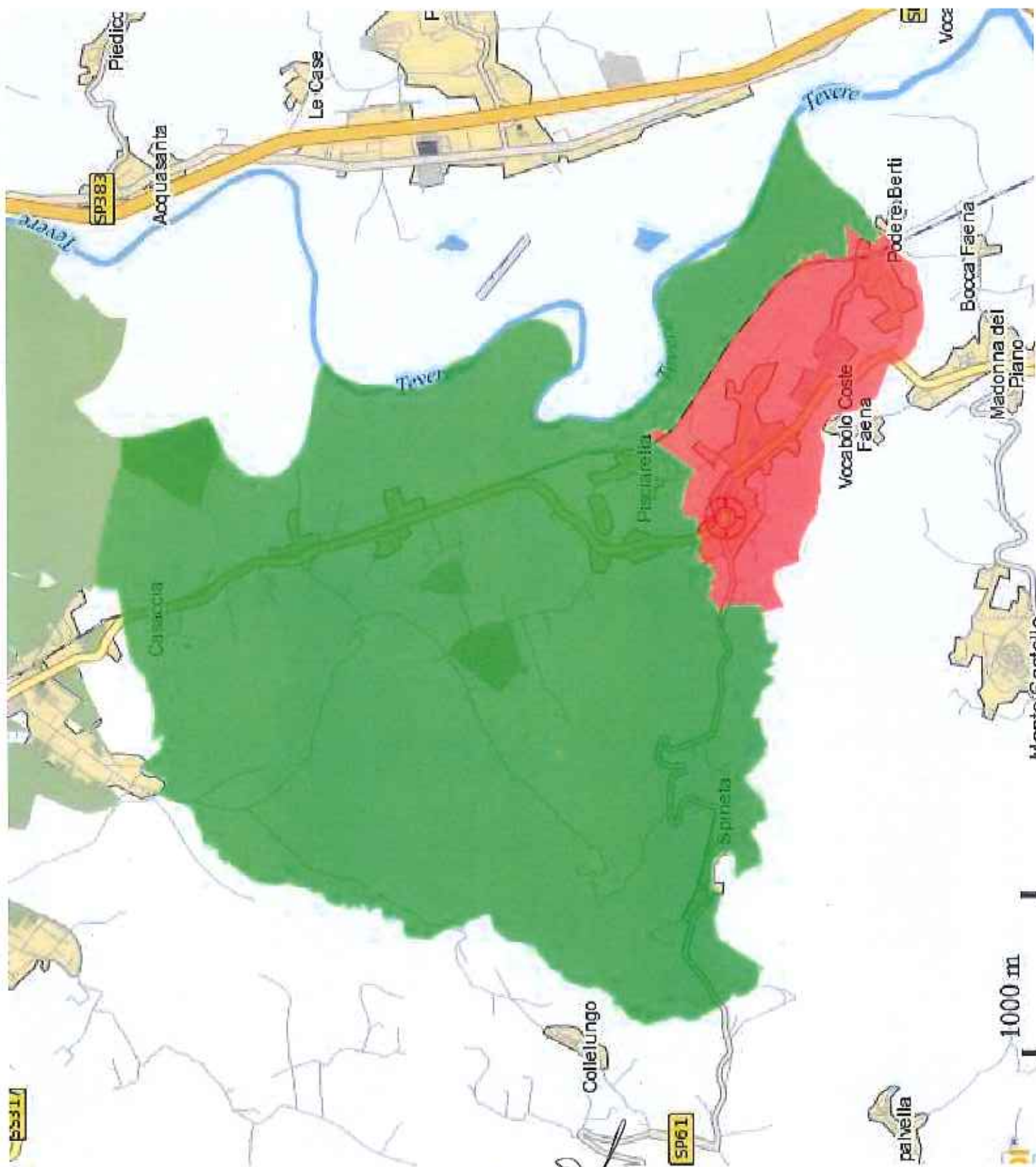


An
 PLANIMETRIA
 SIGILLO
 R. *[Signature]*

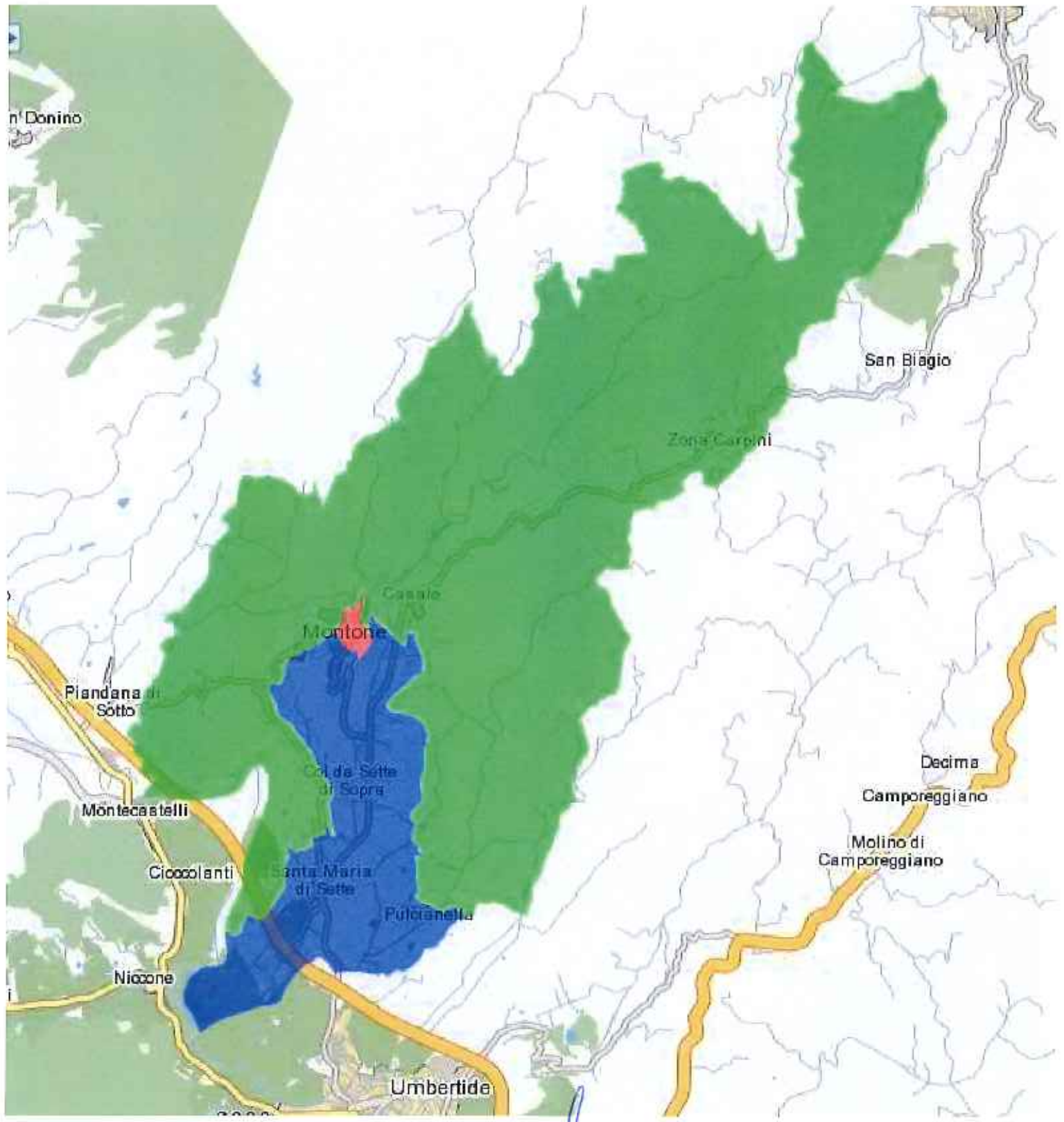


PLANIMETRIA
PIETRALUNGA

Handwritten signatures and initials:
A blue signature on the left.
A star symbol below the signature.
A large 'Q' and 'A' in the center.
A signature 'P. P.' on the right.
Other illegible handwritten marks at the bottom right.

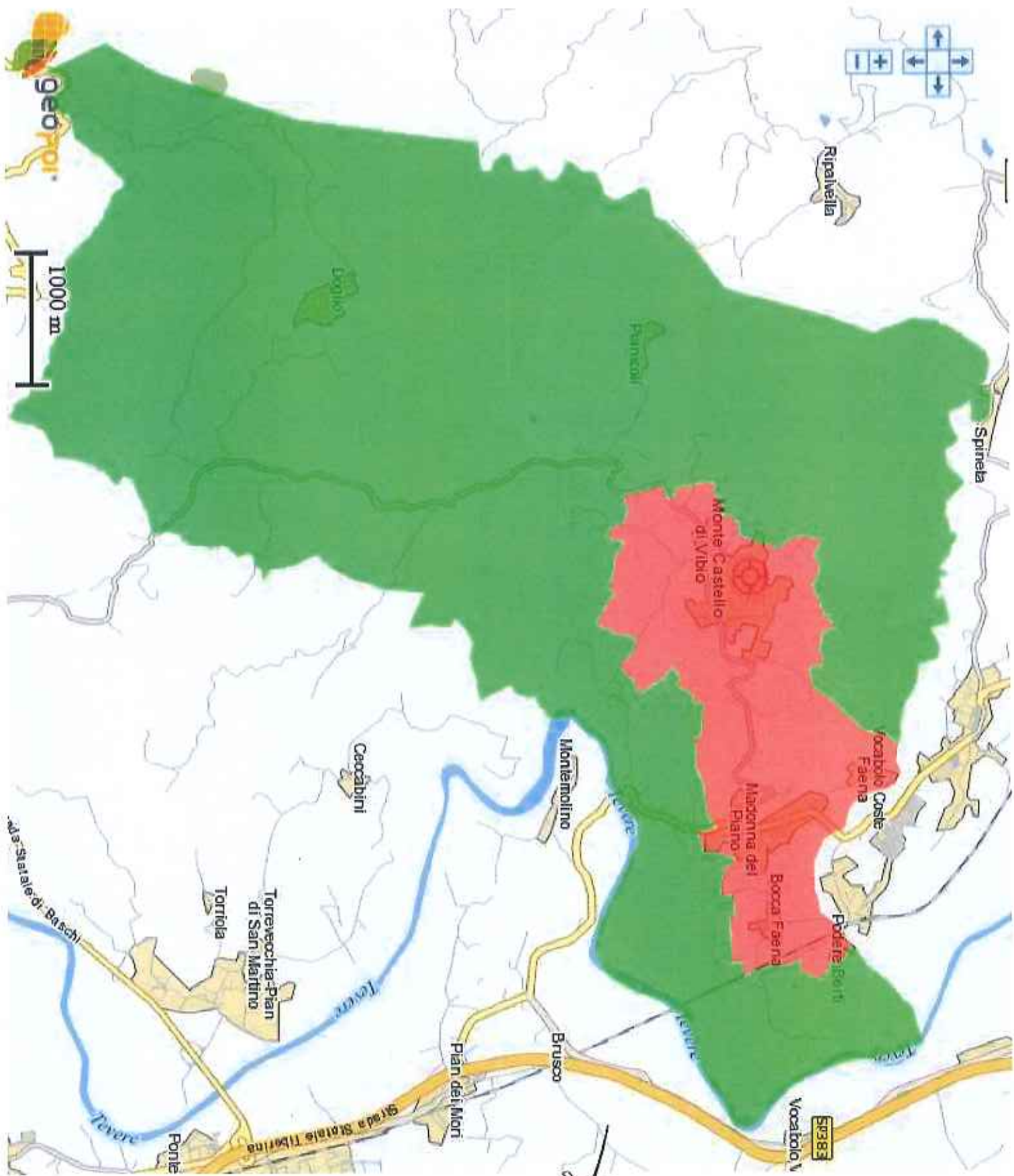


PLANIMETRIA
FRATTA TOBENA
R. [Signature]
D. [Signature]

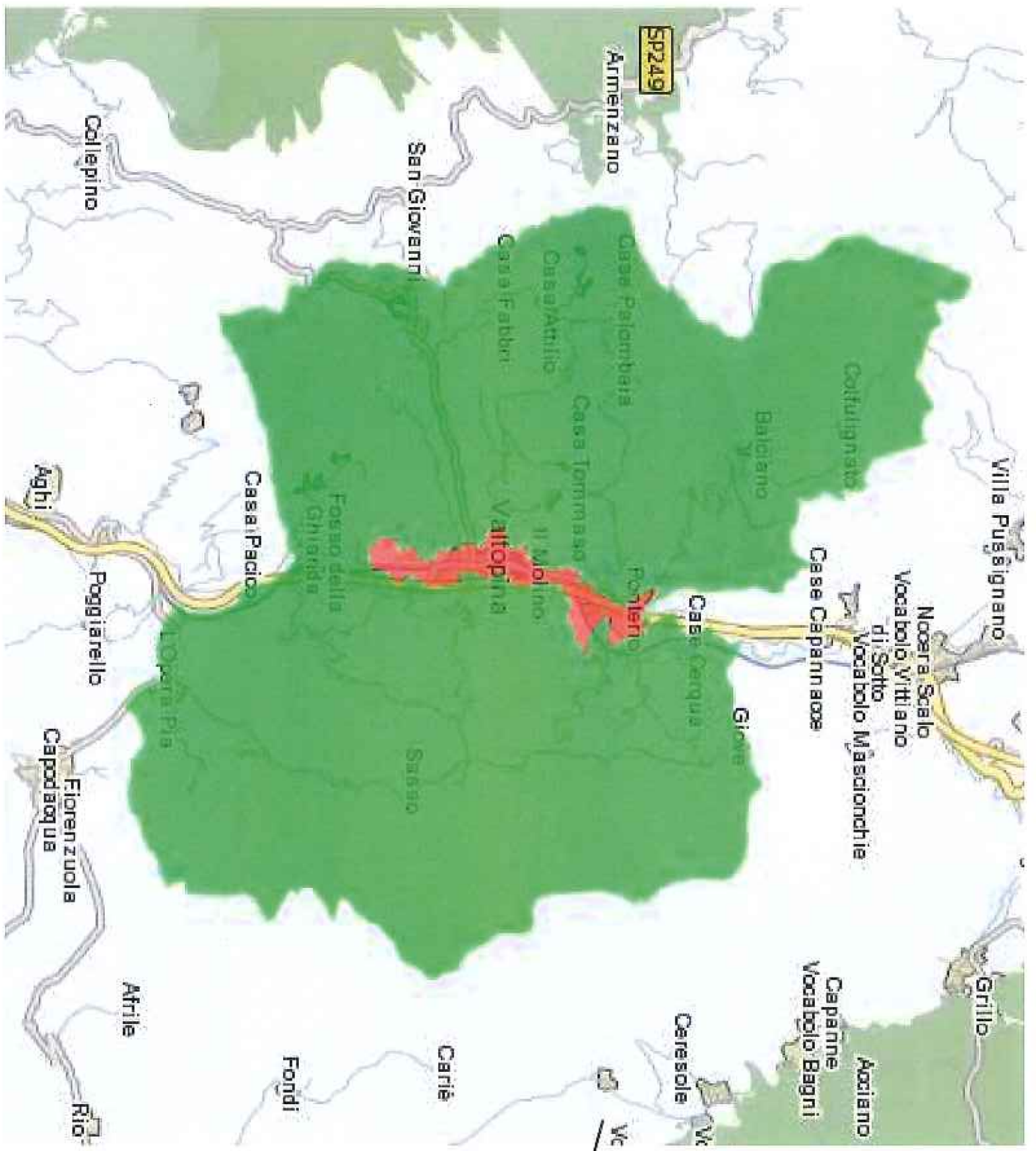





 PLANIMETRIA
 MONTONE

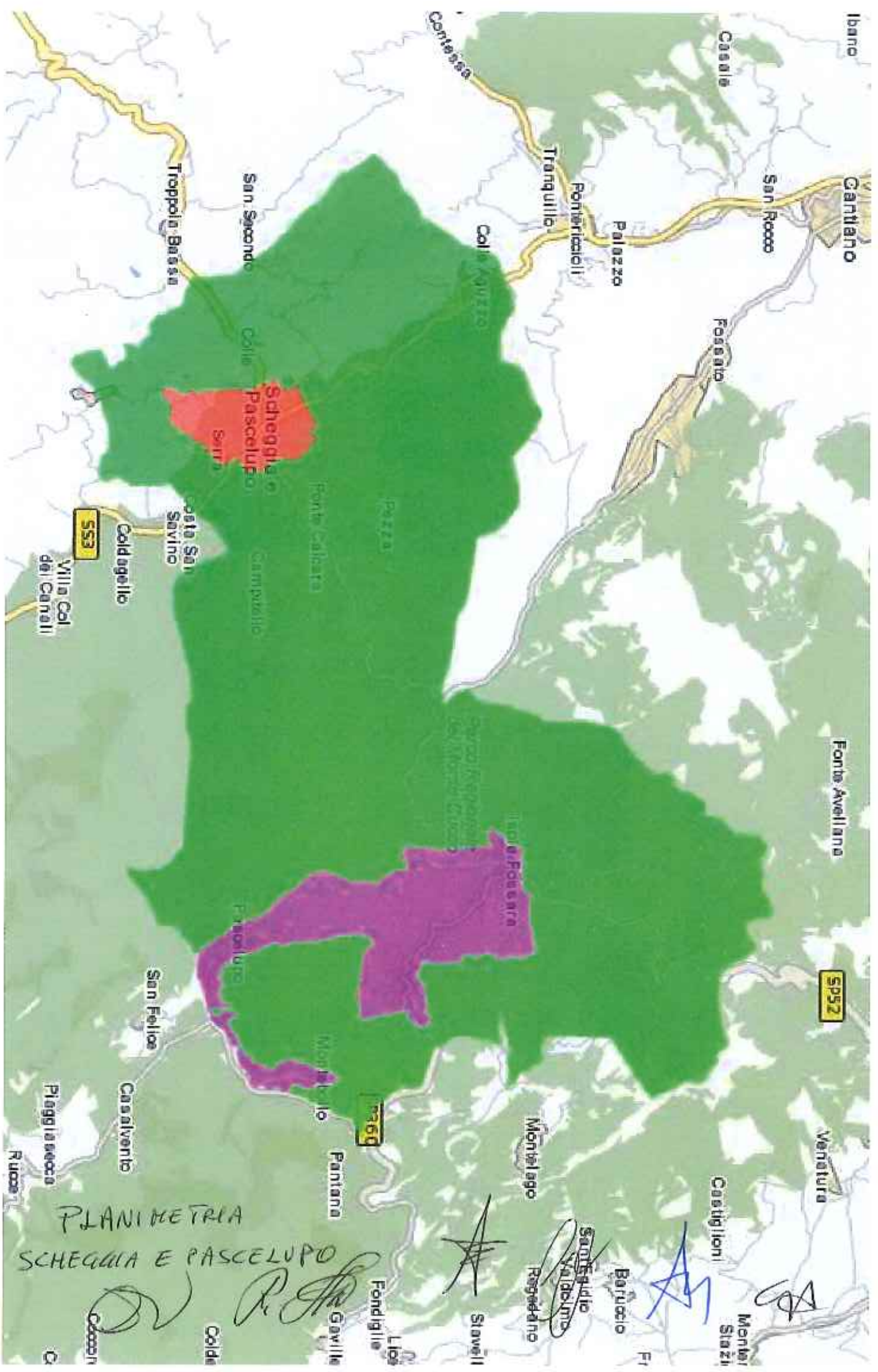


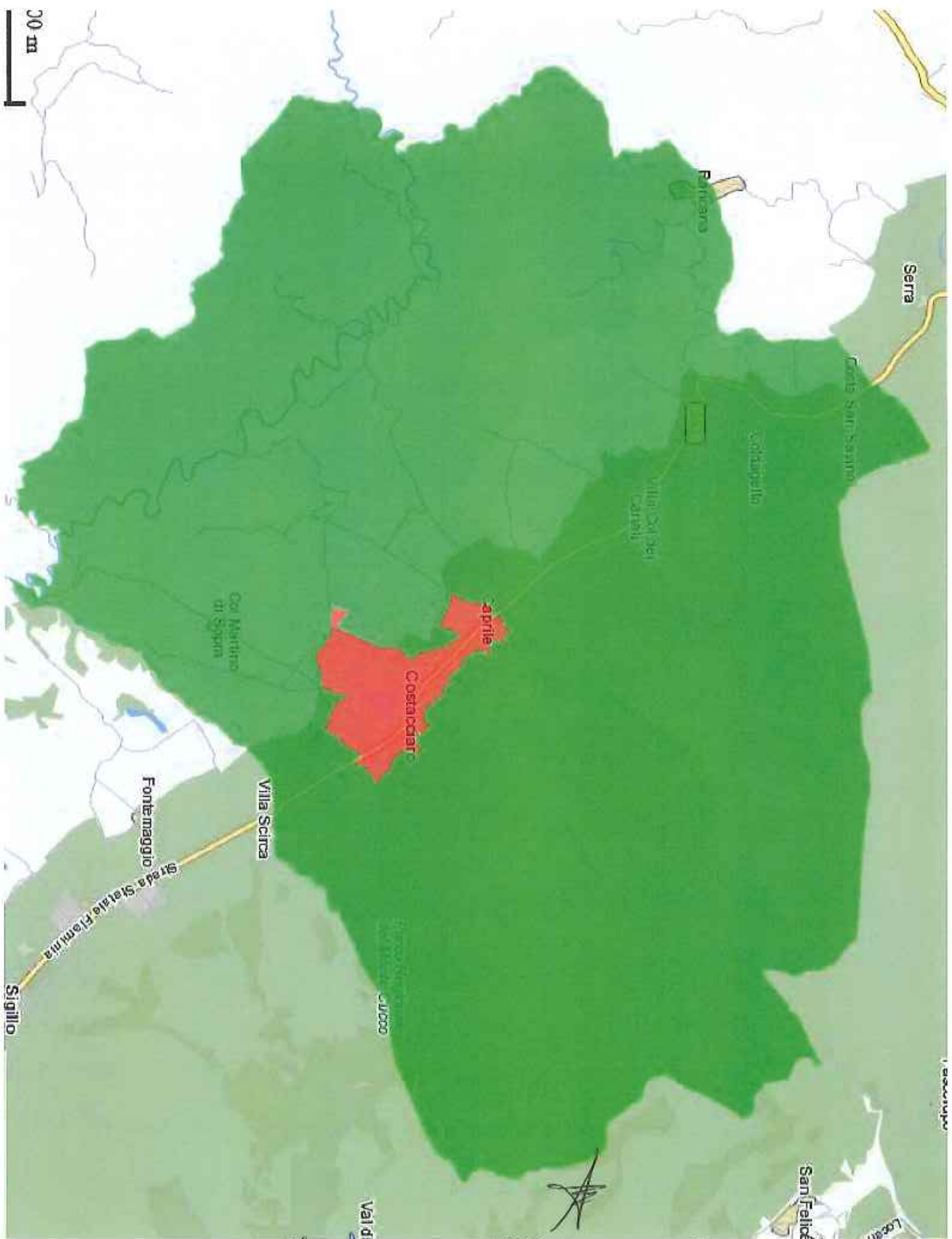





PLANI METRA
 MONTE CASTELLO VIBIO
 R. P. S. C.

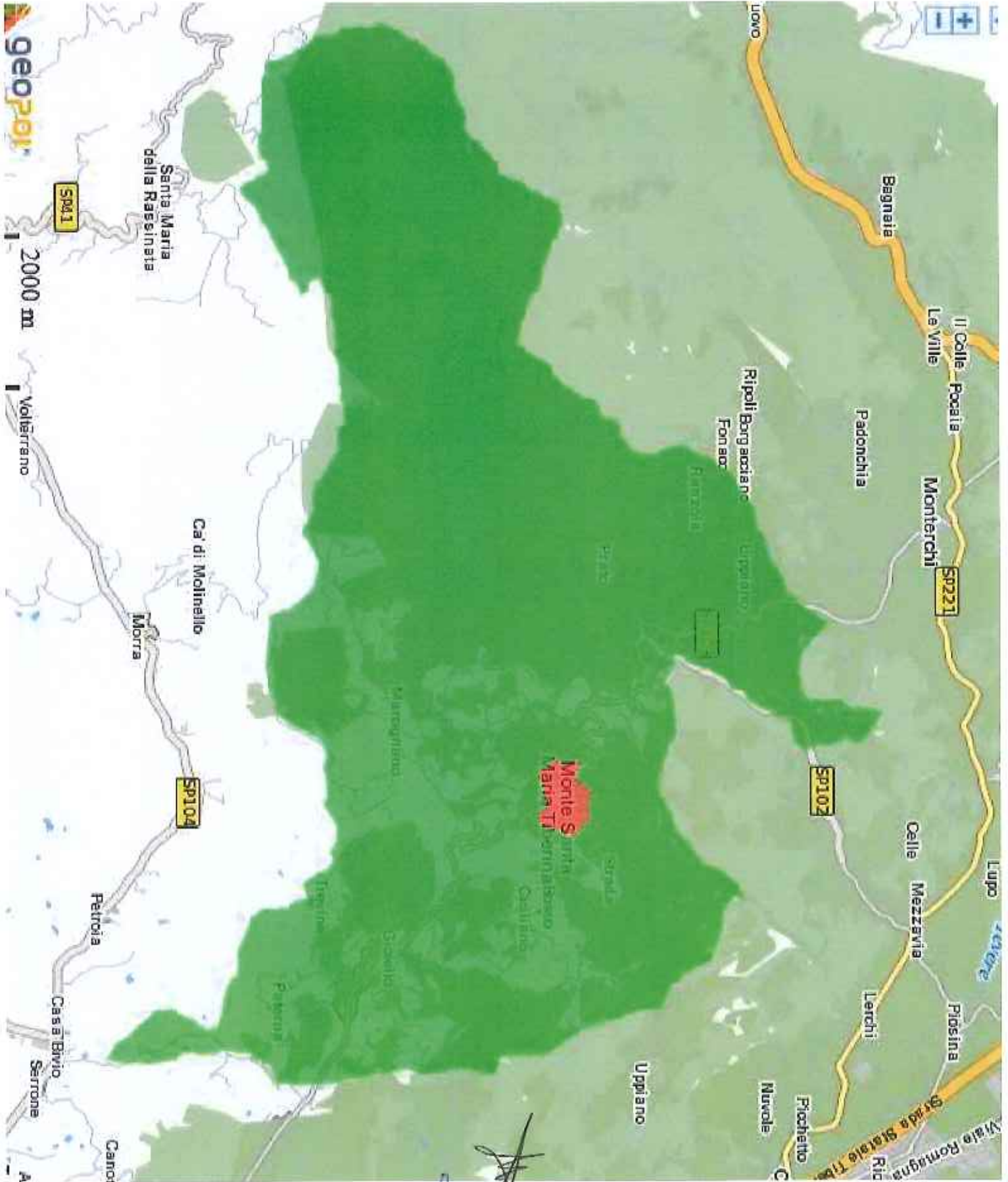




 PLANI METRA
 VALTOPINA
 D. CAP





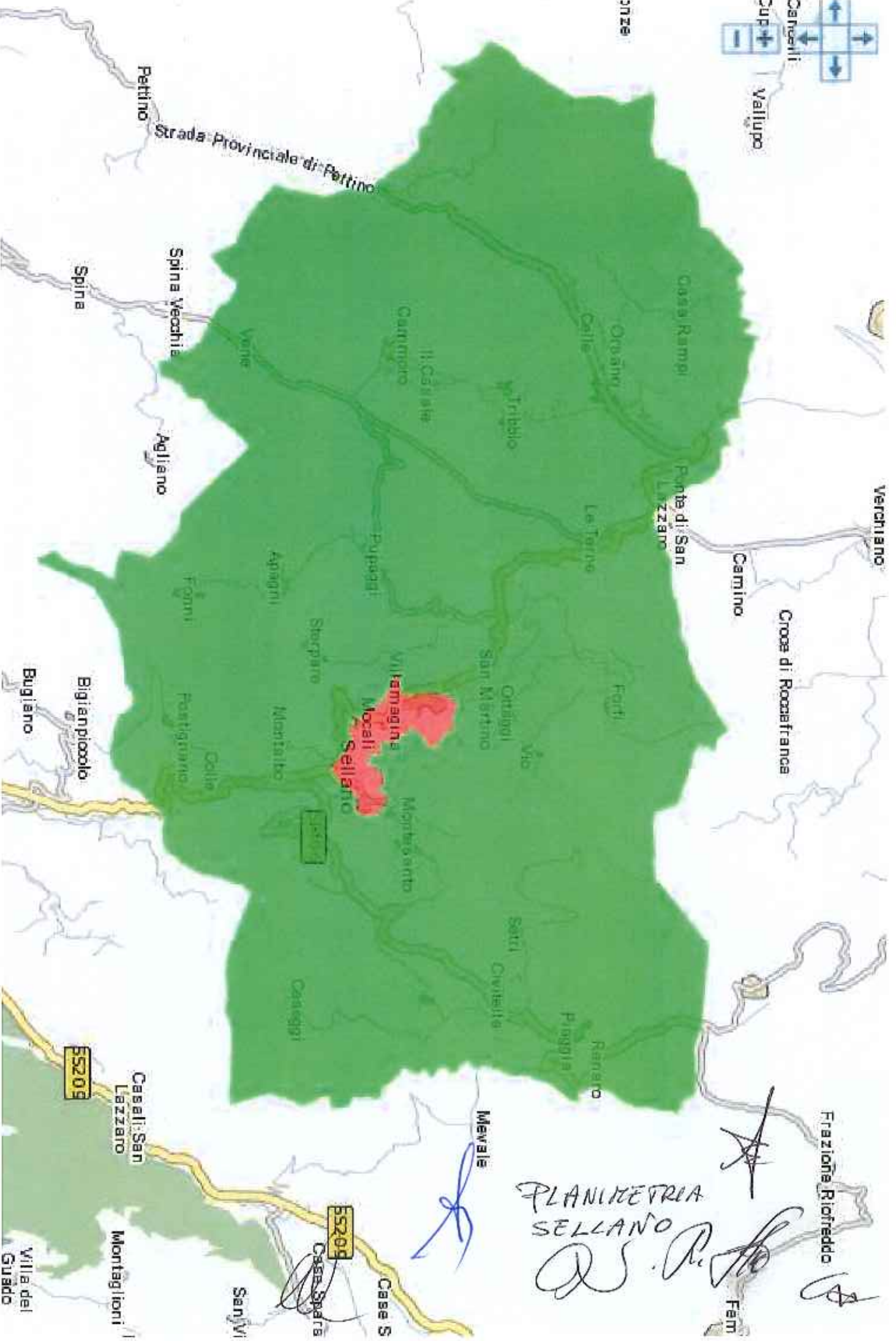

 PLANIMETRIA
 COSACCARO 



PLANIMETRIA
 MONTE SANTA MARIA TIBERINA
 P. S.



3126



PLANIMETRIA
SELLANO

[Handwritten signature]

Frazione Riofreddo



Fam

55209

Casa S

Casa Sparsa

San Vi

Montagliani

Casale San Lazzaro

55209

Villa del Guado

Verchiano

Croce di Roccafranca

Camino

Punta di San Lazzaro

Forti

Ranaro

Pioggia

Santi Civette

Mevale

San Martino

Via

Ortigli

Montebello

Mocia

Sella

Storparo

Montebello

Postignano

Formi

Asogni

Bigliano piccolo

Bugliano

Spina Vecchia

Spina

Pettino

Strada Provinciale di Pettino

Casa Rampi

Ortigli

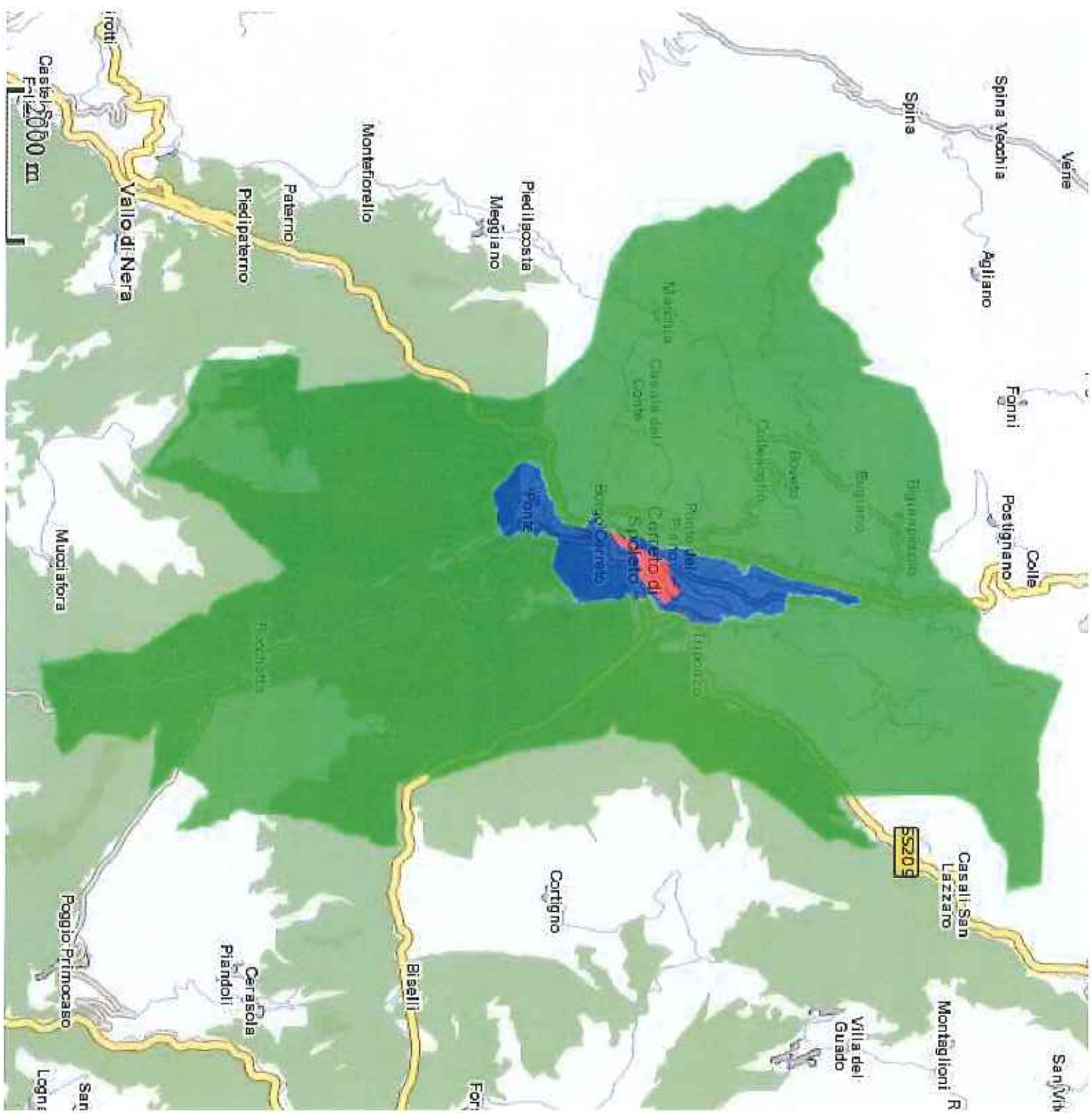
Calle

Trisio





Il Casale

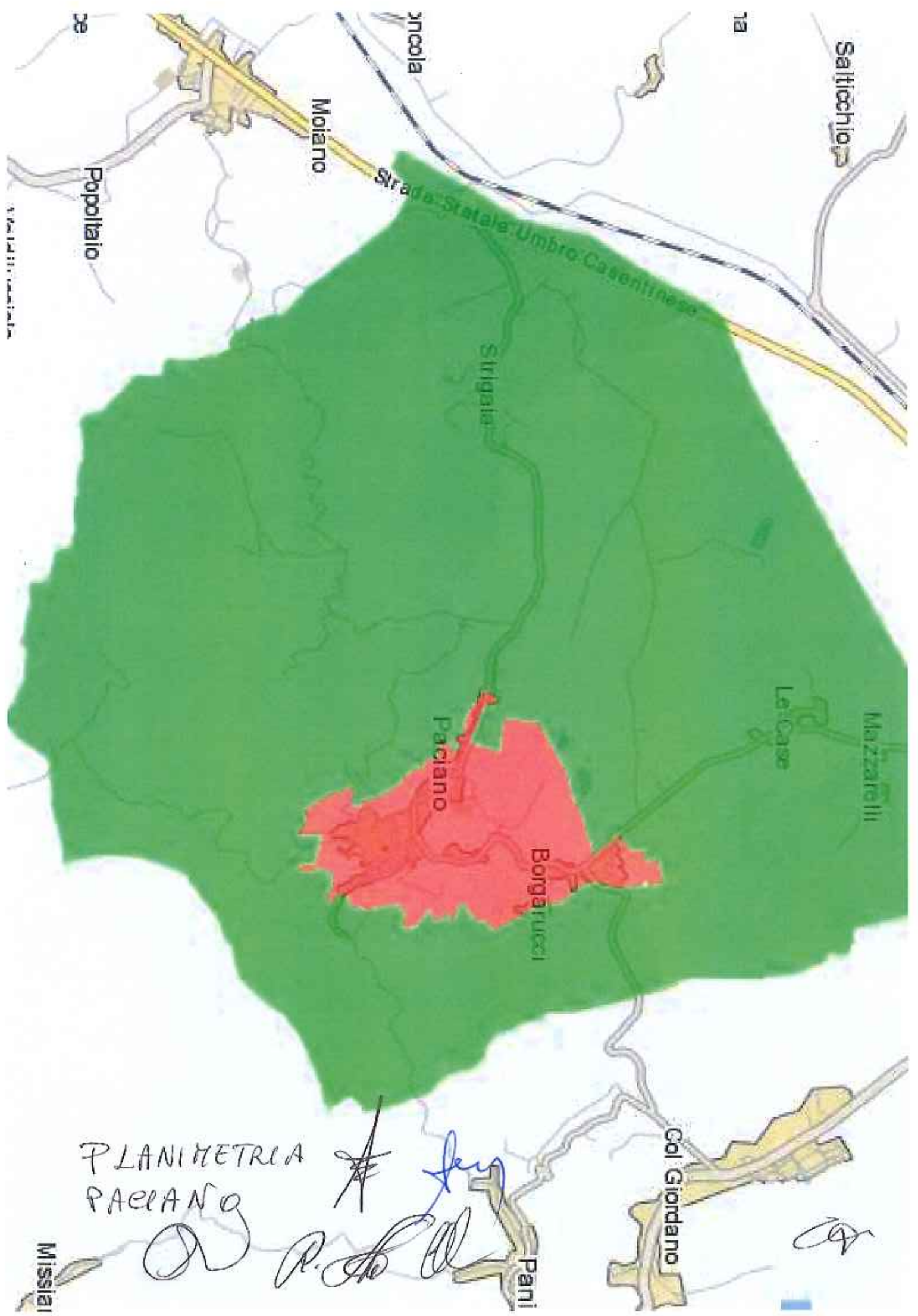
Carronno

Vente



PLANIMETRIA
CERRETO DI SPOLETO

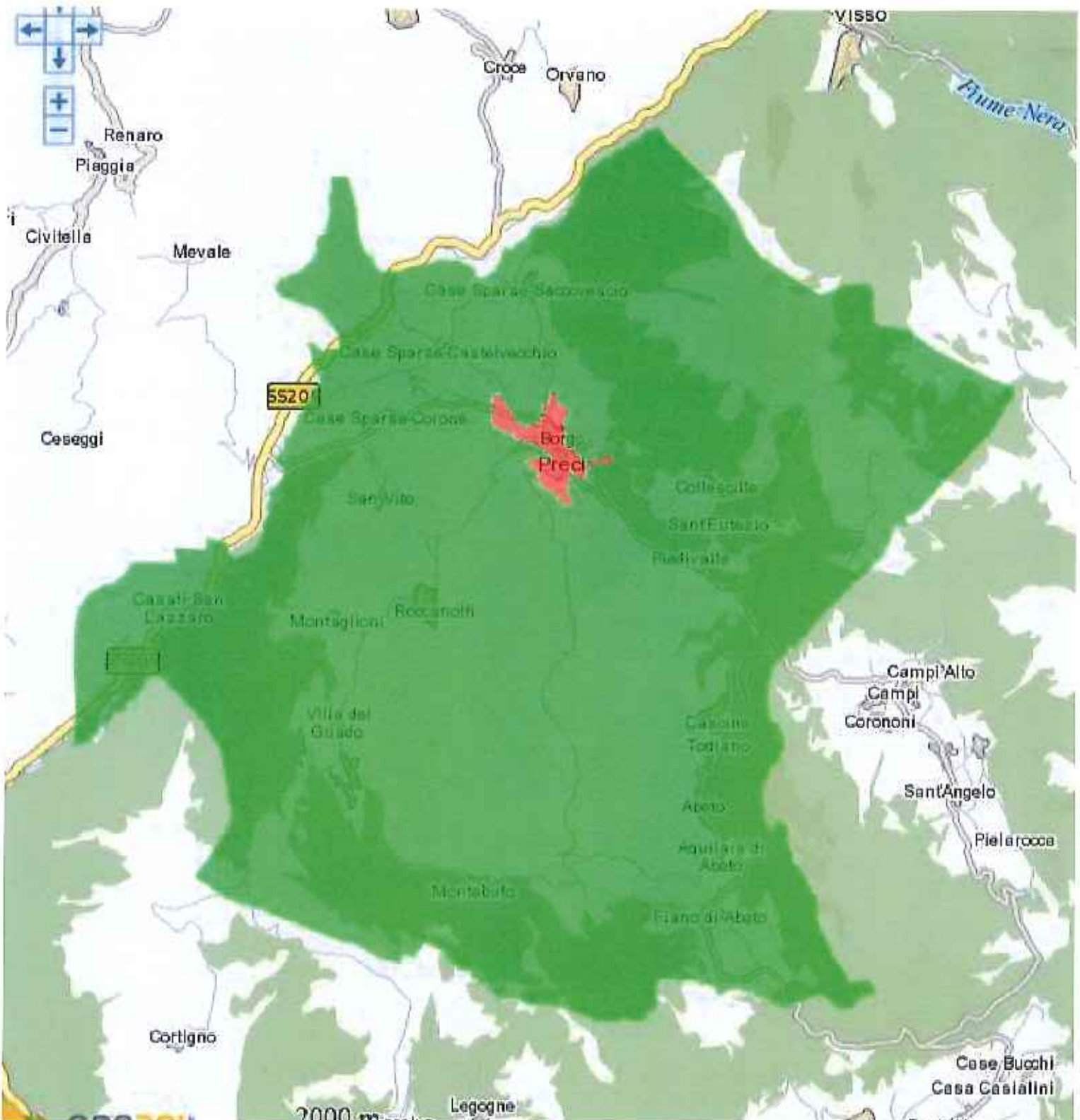







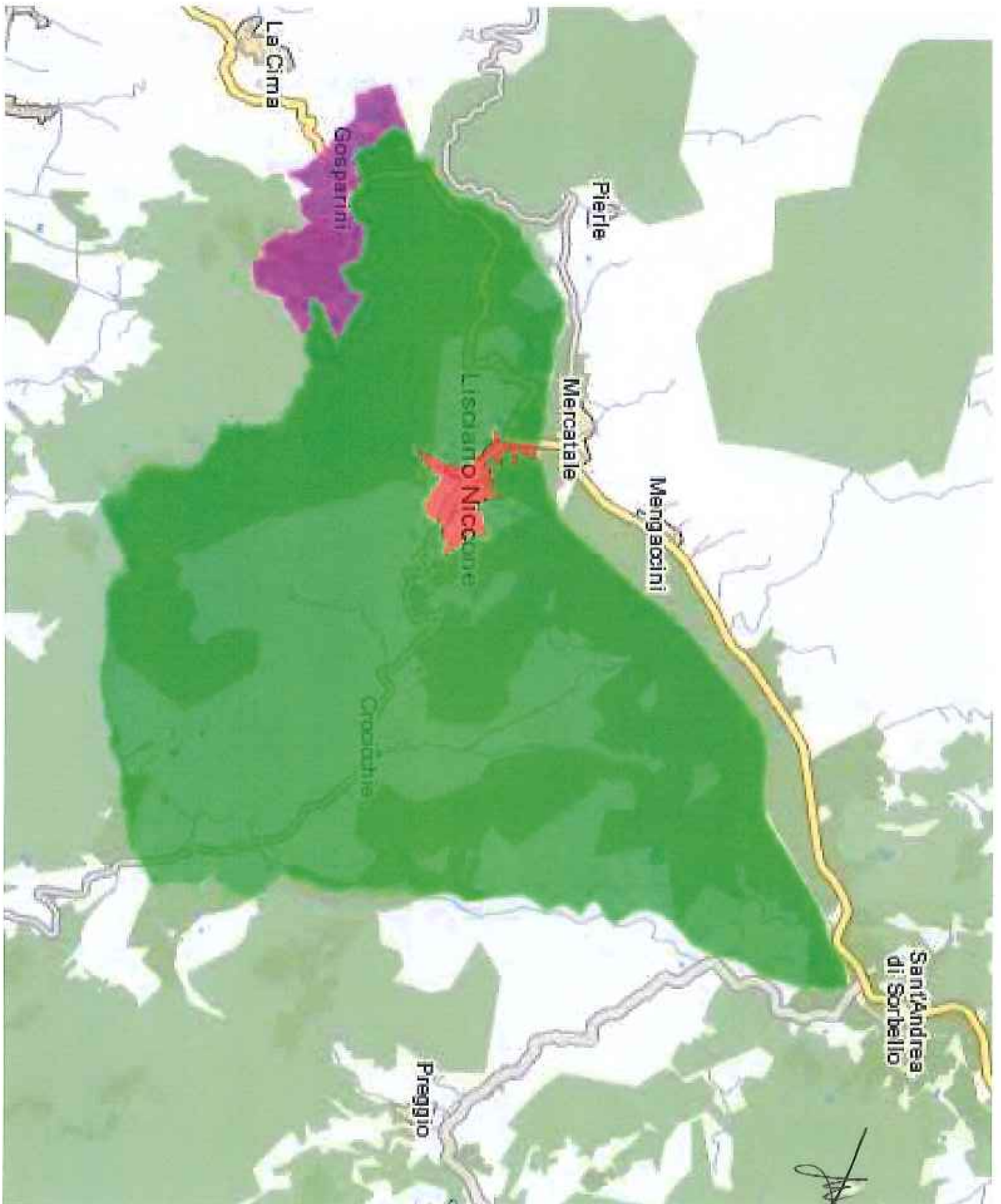
PLANIMETRIA
PACIANO

[Handwritten signature]
P. S. S.

[Handwritten initials]



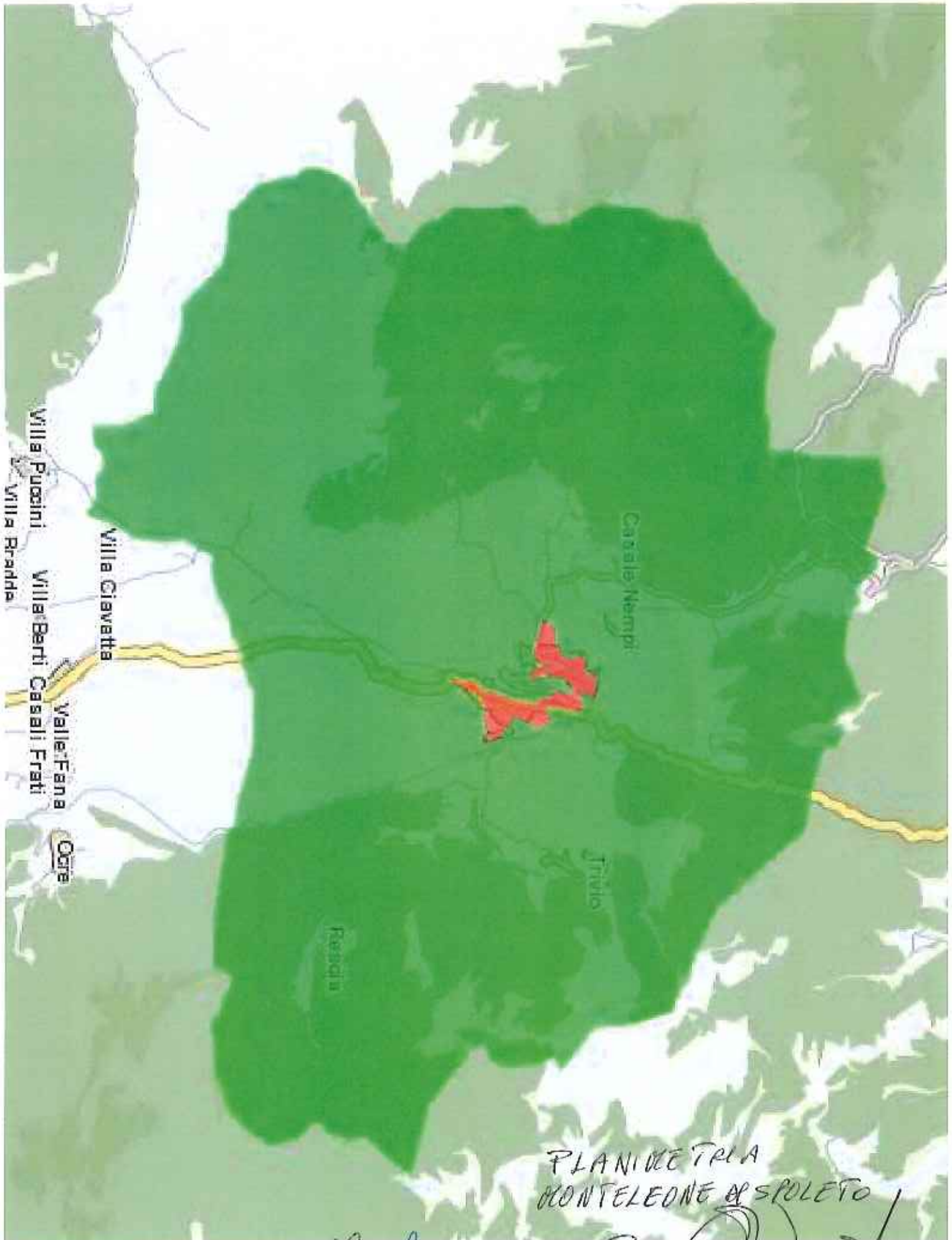
AN
 PLANIQUETRA
 PRECO
 [Handwritten signatures and initials]



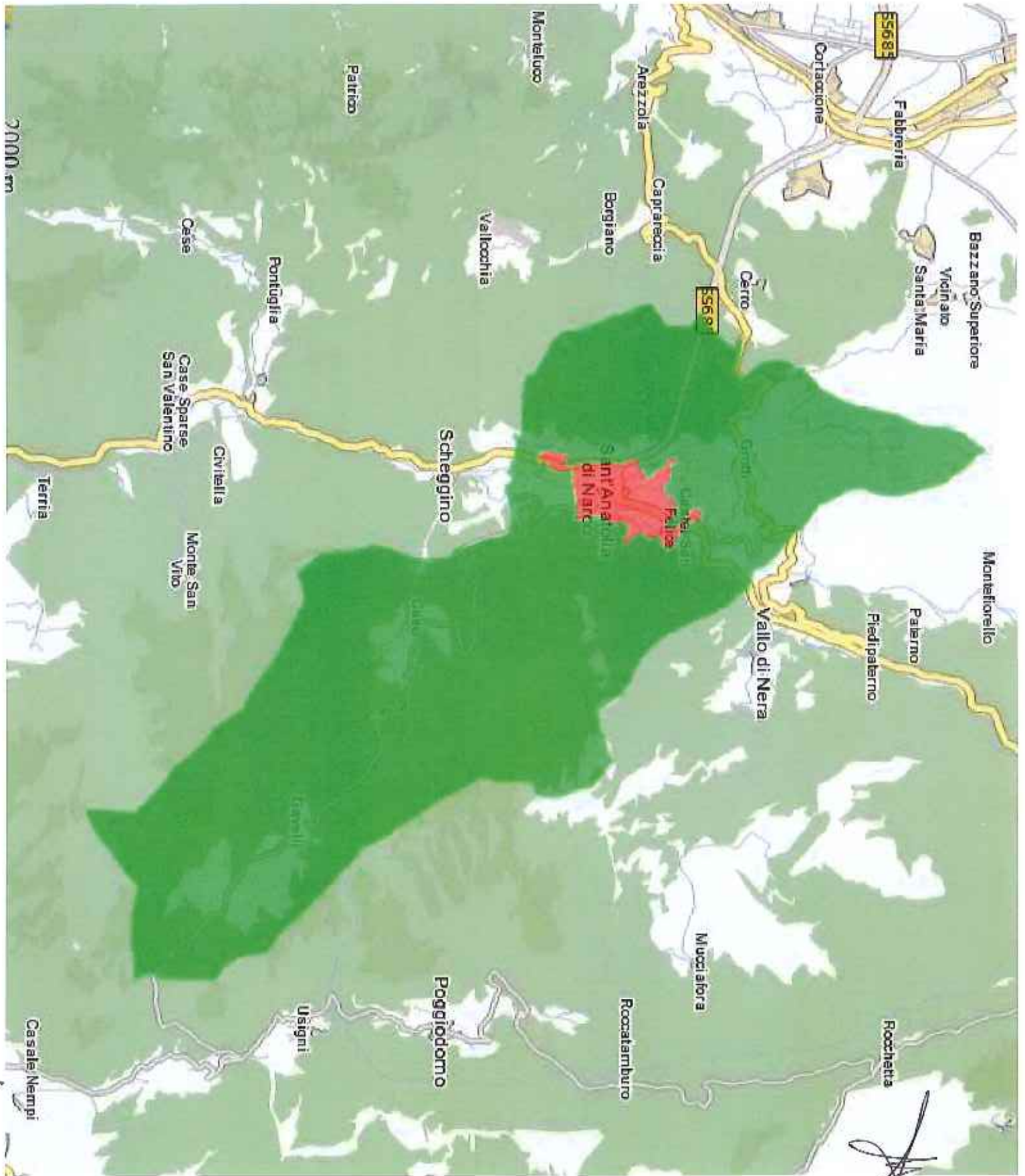
[Handwritten signature]

PLANIMETRIA
LISIGNANO NICCONNE

[Handwritten initials and signatures]

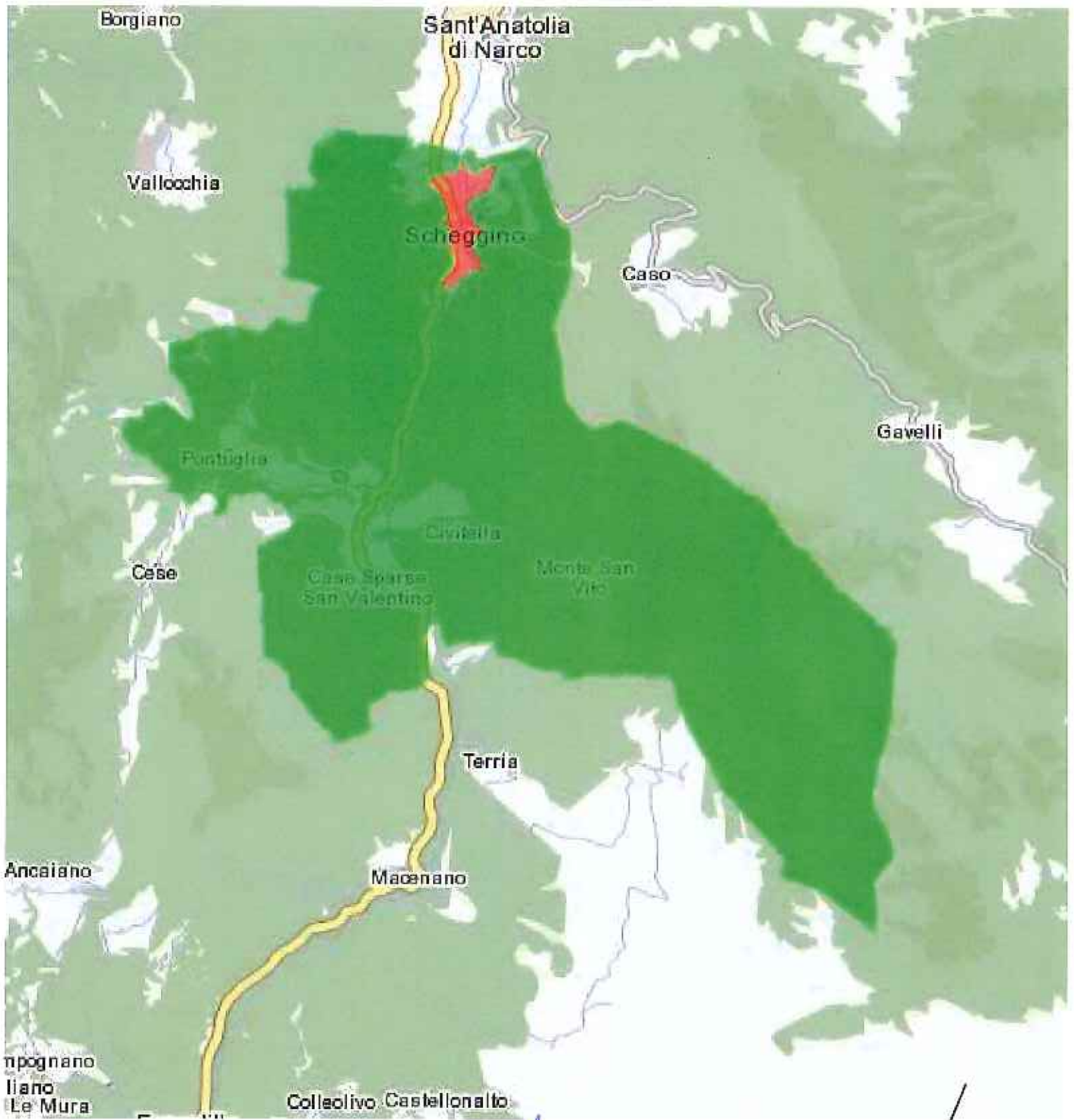


[Handwritten signature]



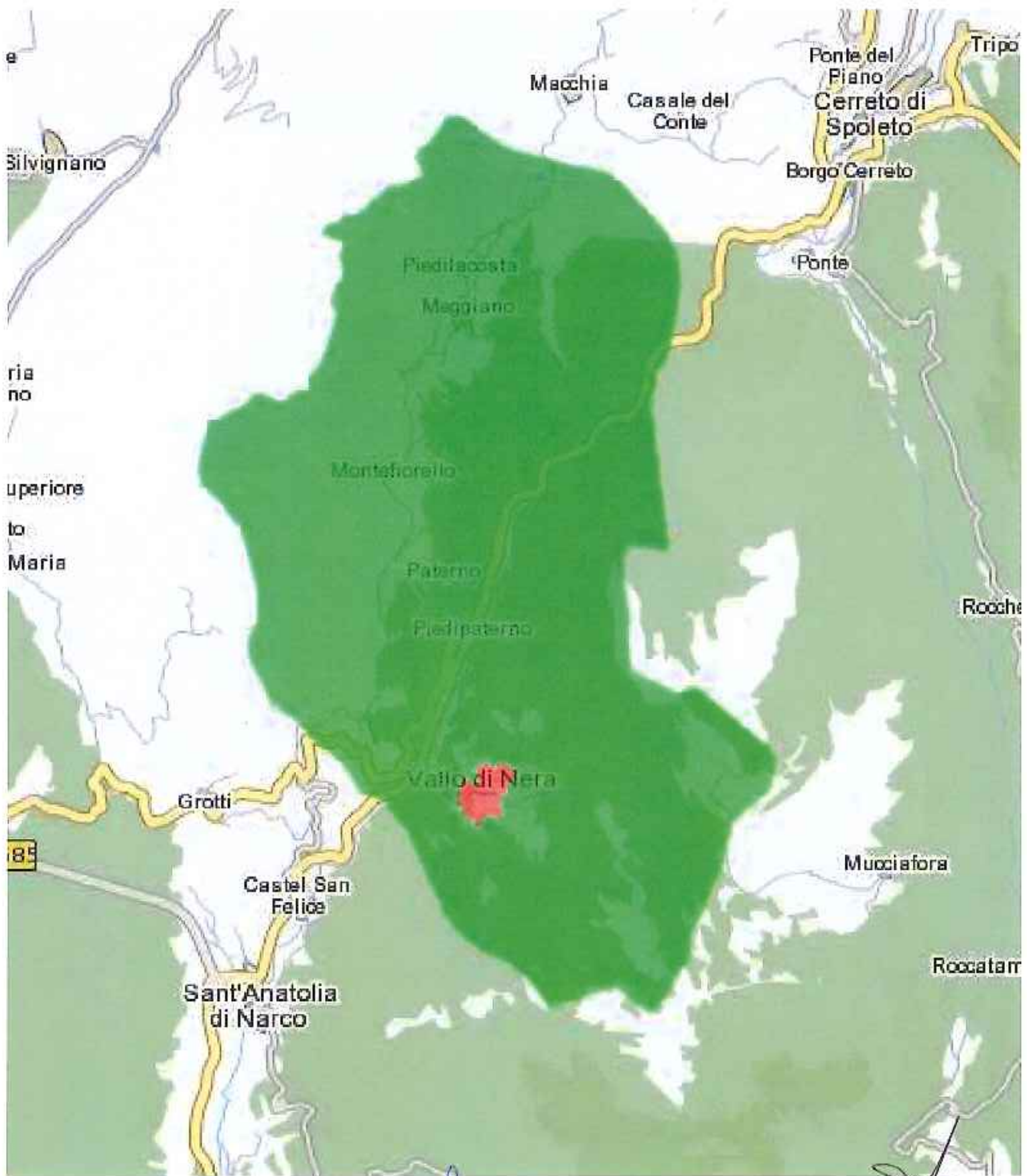
PLANIQUETRA
 SAN'ANATOLIA DI NARDO

[Handwritten signatures and initials]



PLANIMETRIA
SCHEGGINO

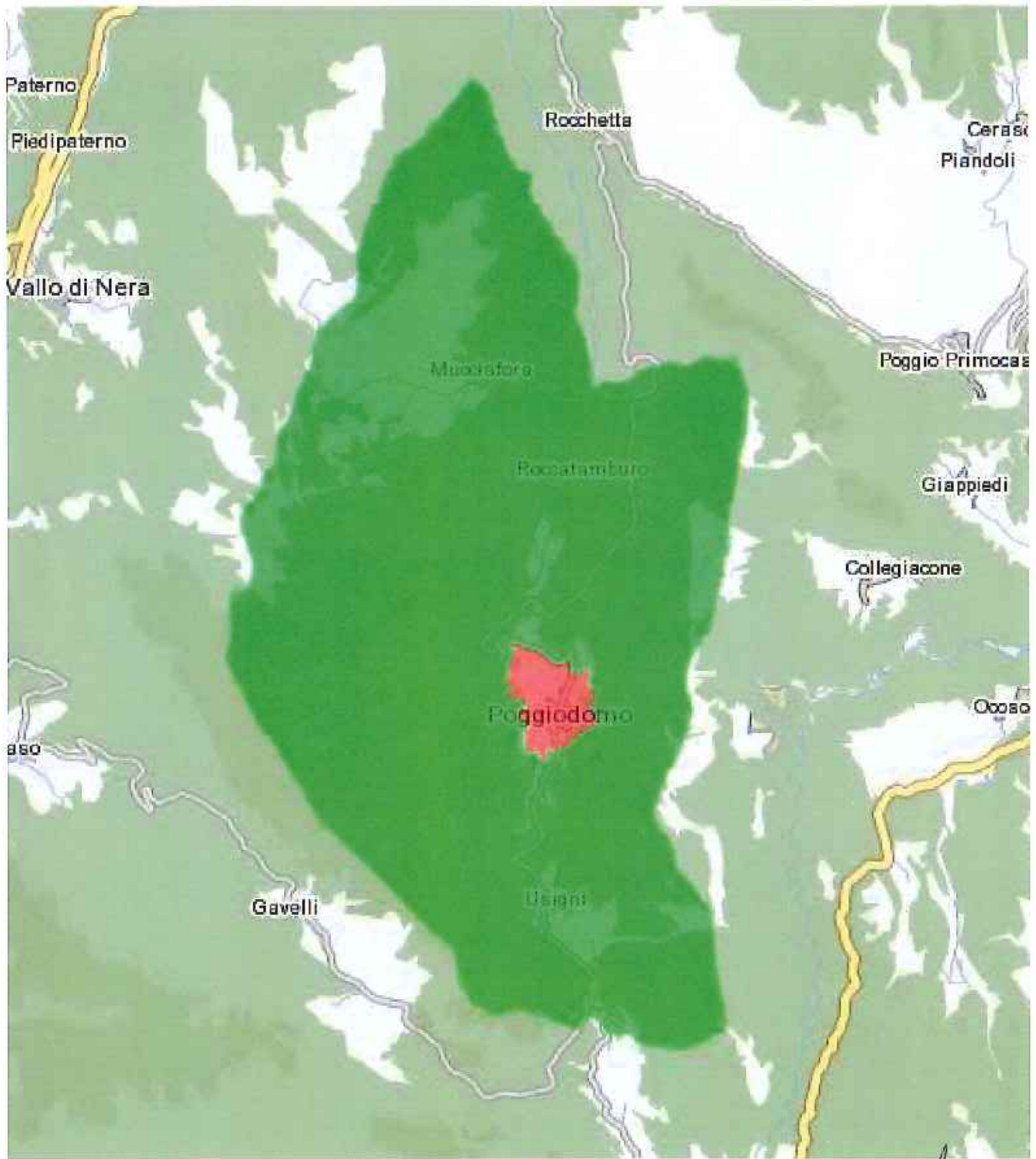
[Handwritten signatures and initials in blue and black ink]



[Handwritten signature]

PLANIMETRIA
VALLO DI NERA
[Handwritten initials]

[Handwritten signature]
[Handwritten initials]



[Handwritten signature]
PLANIMETRIA
POGGIODORO
[Handwritten signature]